

AVP Booklet



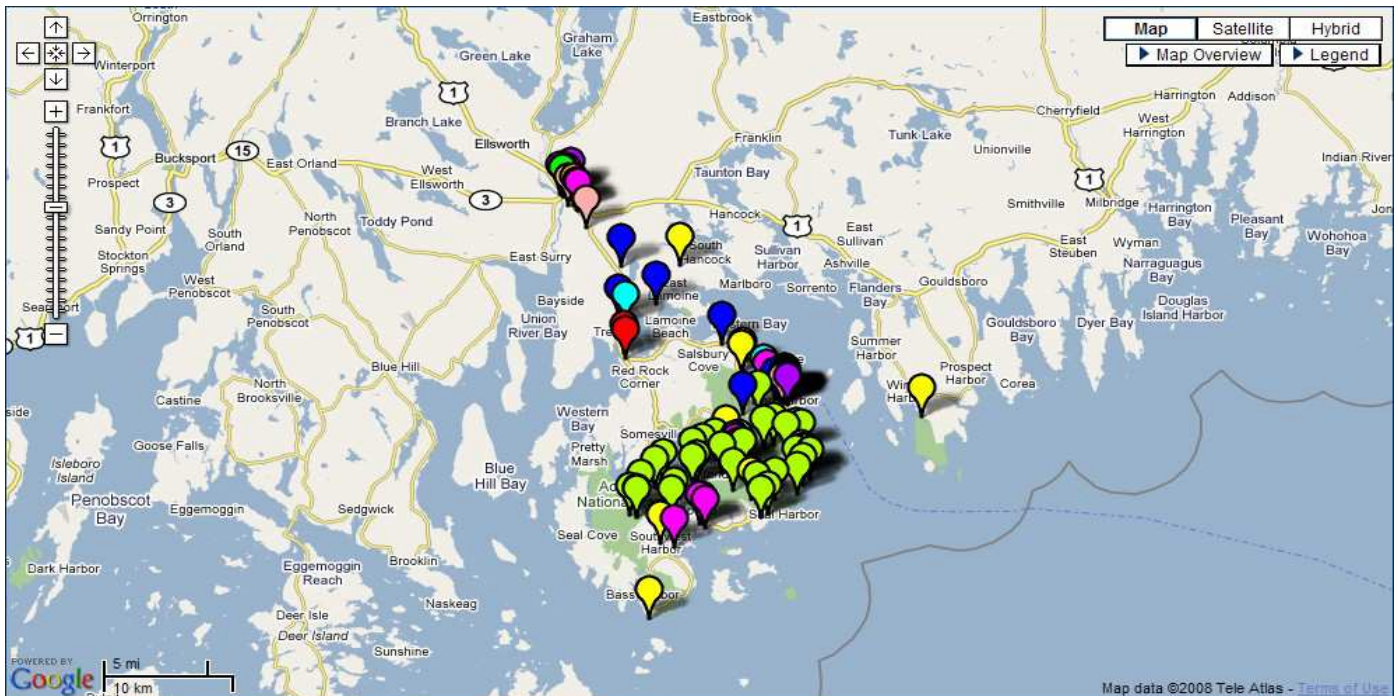
Introduction

I figured that many folks do not have, or use, GPS systems on vacation yet, so I have “converted” the points of interest from the GPS file to create this booklet. While it will not provide the detailed directions on how to get to all these places, it will at least provide you with a general idea of where things are located. So feel free to print this out, make some notes and take it with you. Enjoy!

Each page has :

- a brief description of the location
- address, contact info, phone #'s (where applicable)
- a regional map of the location
- a more localized street map of the location
- a link to the website (where applicable) – just click on the Page Title
- a link to Acadia Vacation Planner's GPS files


This is the overall map and location of the points of interest included in this booklet



Updated June 2, 2010



Acadia 1 Kayak



Since 1985 we have been offering guided sea kayaking tours and kayak equipment rentals in Acadia. Our perfect safety record reflects our commitment to a proven risk management program that serves our clients well. Acadia 1 Water Sports is a Maine family owned and operated business.

1564 Shore Rd.

Lamoine, ME

(888) 786-0676



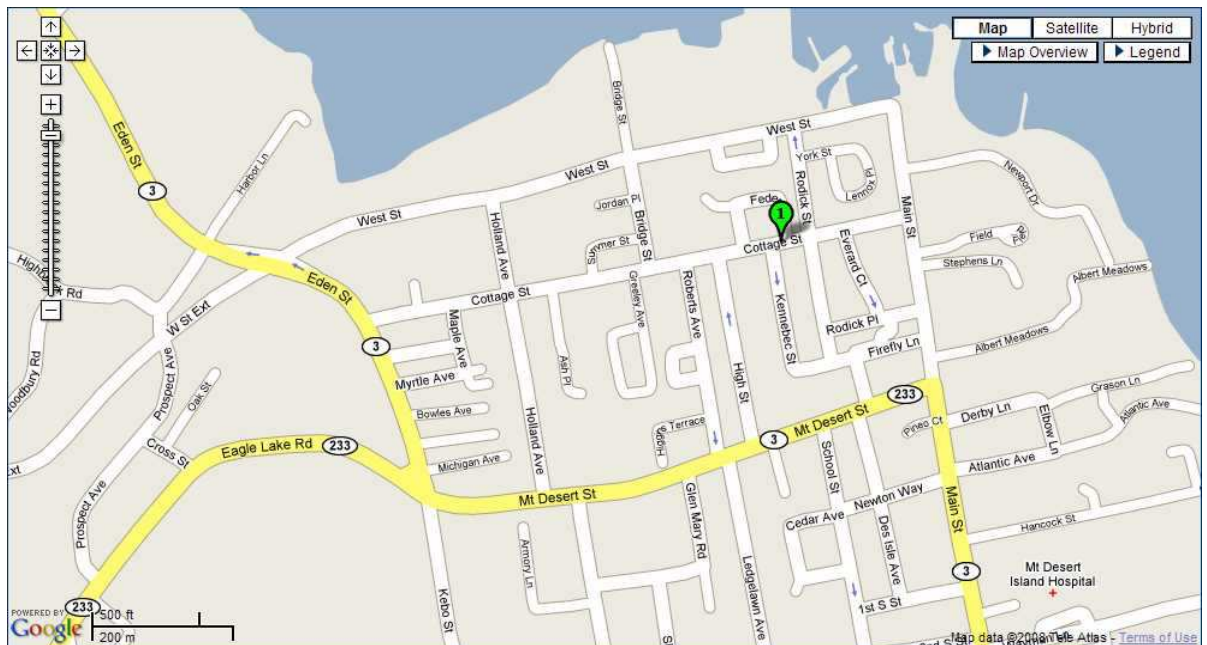
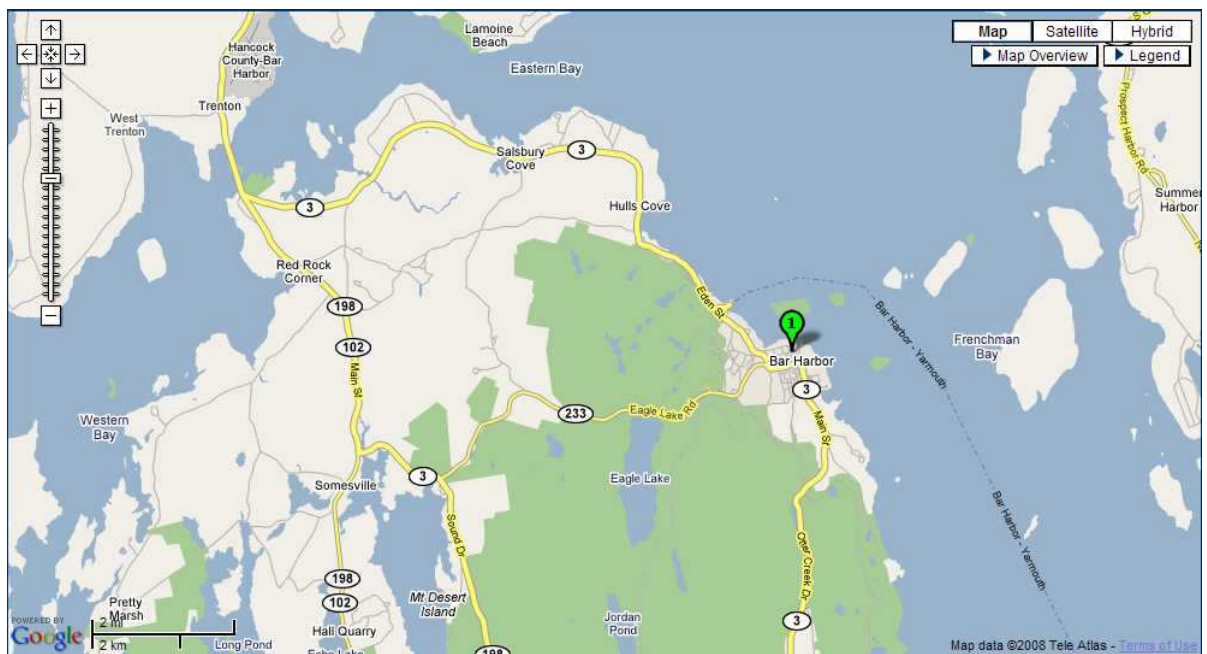
Get All The Points of Interest (POIs) in a GPS File Available at ... Acadia Vacation Planner

Acadia Bike



Acadia Bike features the largest bicycle rental fleet in New England, so you're sure to get the bike you want. Enjoy Acadia's natural wonders as you pedal the car-free carriage roads or Park Loop Road. Our bikes - new each year, most with front suspension - are meticulously maintained and custom-fitted to ensure you'll have a great ride. All sizes, plus tandems, trailers & kids' bikes. Low rates, with discount for advance reservations. Located in downtown Bar Harbor, across from the post office. Open daily at 8am.

48 Cottage St
Bar Harbor, ME 04609,
(207) 288-9605 or (800) 526-8615



Get All The Points of Interest (POIs) in a GPS File Available at ... Acadia Vacation Planner

Acadia Mountain Guides Climbing School

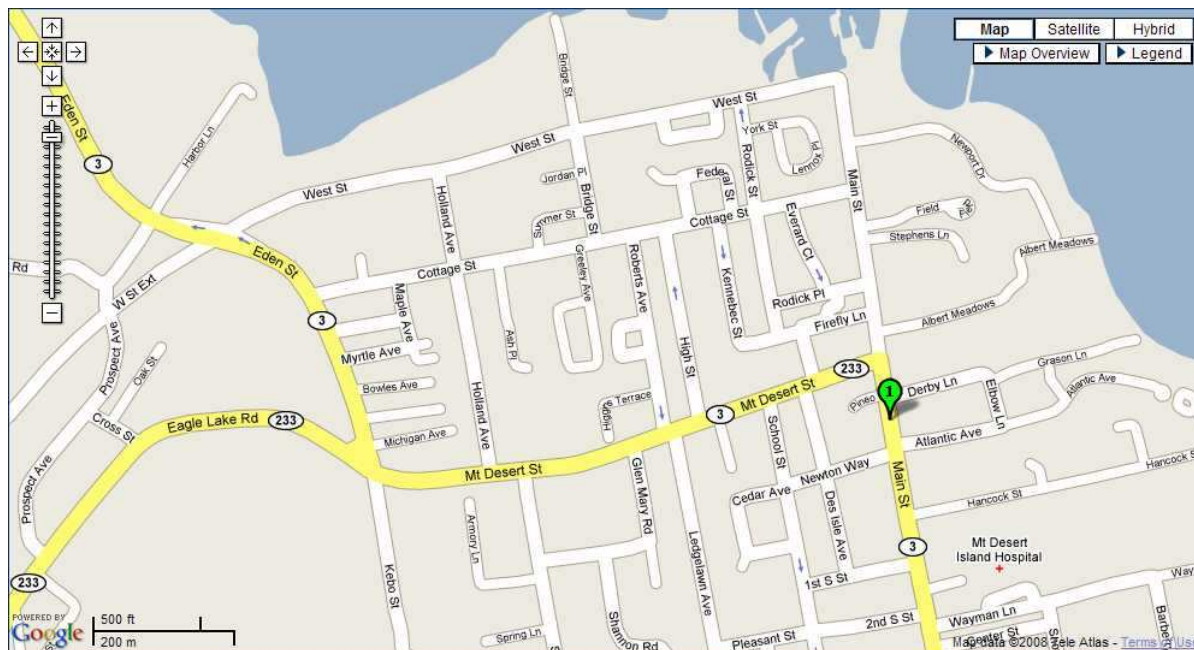
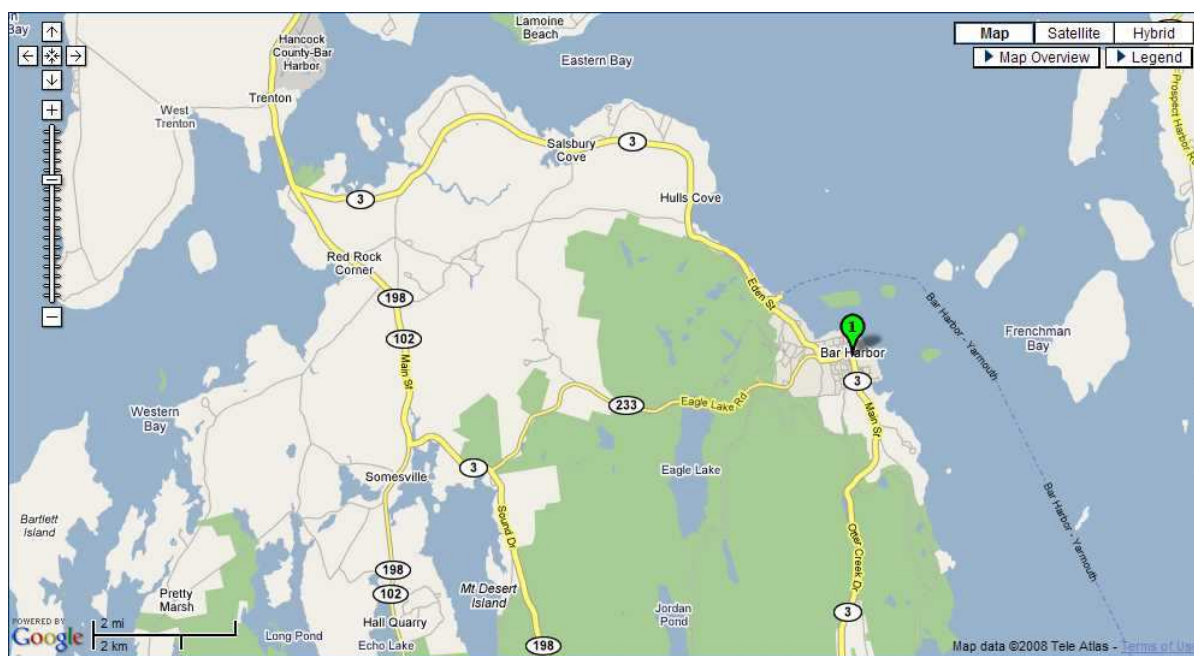


Maine's most respected climbing school! Enjoy personalized rock or ice climbing instruction on the scenic seacliffs of Acadia or join us on a regional or international destination trip. All instruction is customized to the needs of individuals, families & groups of any ability. Our guides have world-wide climbing experience spanning three decades and are individually certified by the American Mountain Guide's Association. We guarantee more engaging, comprehensive and safer instruction. Maine's only accredited climbing school. Open year round.

198 Main St

Bar Harbor, ME 04609,

(207) 288-8186 or (888) 232-9559



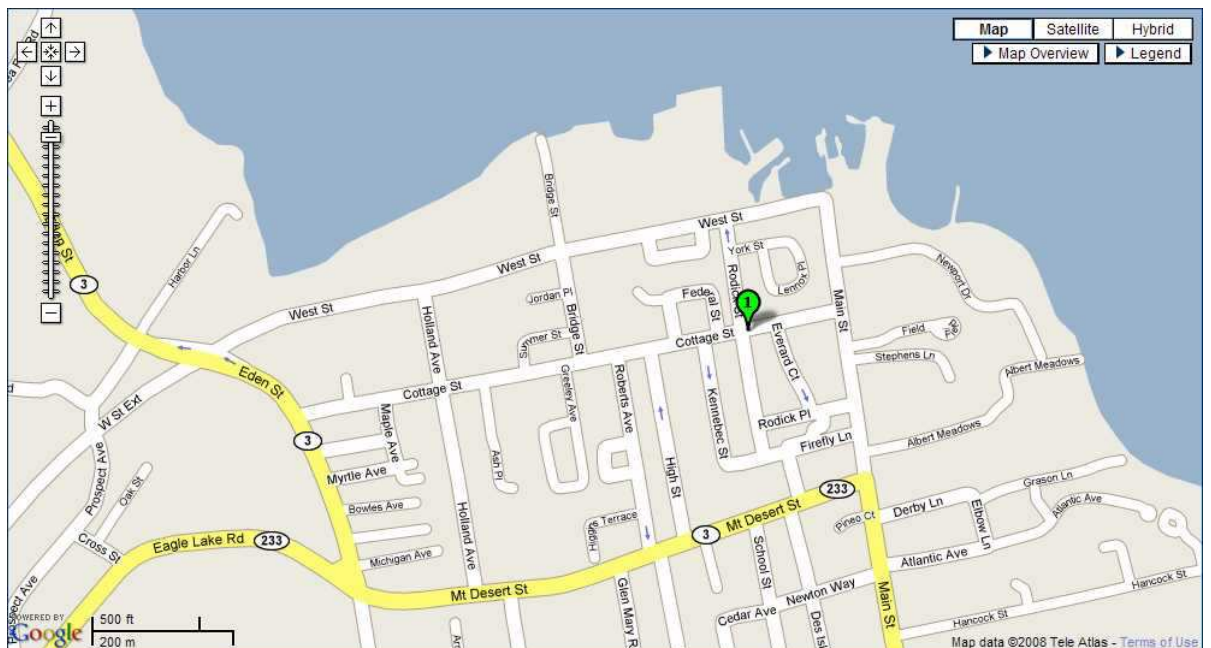
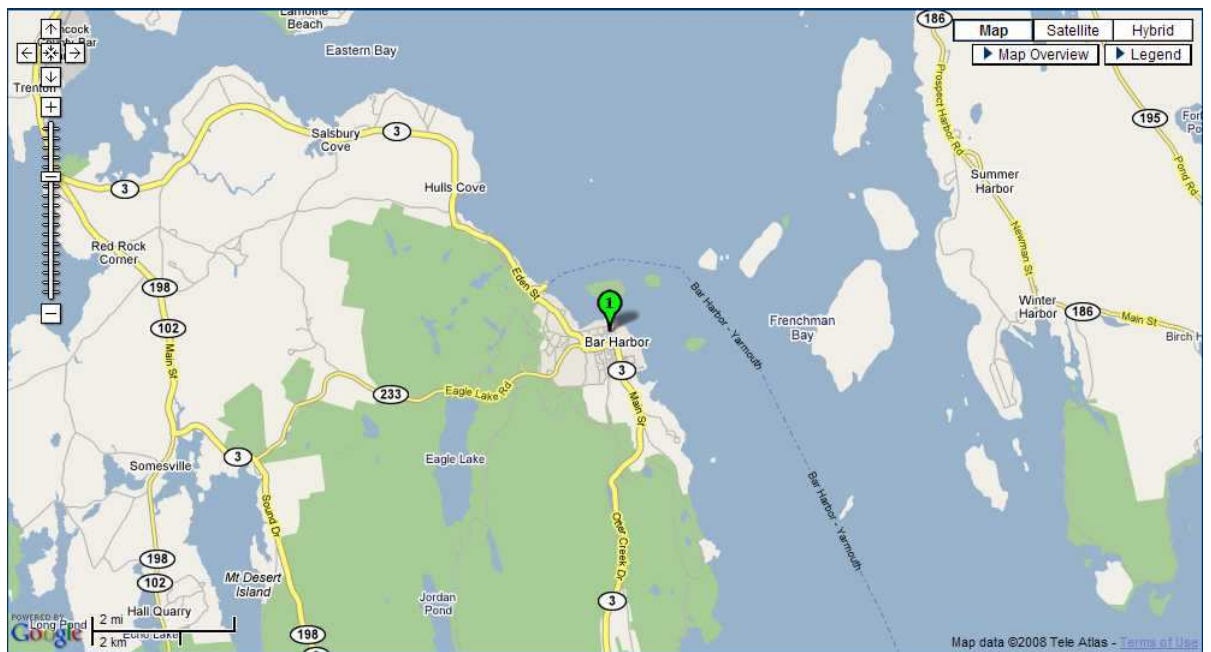
Get All The Points of Interest (POIs) in a GPS File Available at ... [Acadia Vacation Planner](#)

All Fired Up



Our studio provides a comfortable environment for you, your family, and friends to create your own art. Our goal is to give everyone - from 2 to 103 - options to create that special keepsake, that perfect gift, or something for the household. Paint your own pottery, create your own mosaic, stuff your own critter or select one of our art kits for the studio or for fun at home. Our gallery has some beautiful artwork from local artists and artists we have discovered in our travels.

44 Cottage St.
Bar Harbor, ME
(207) 288-3130



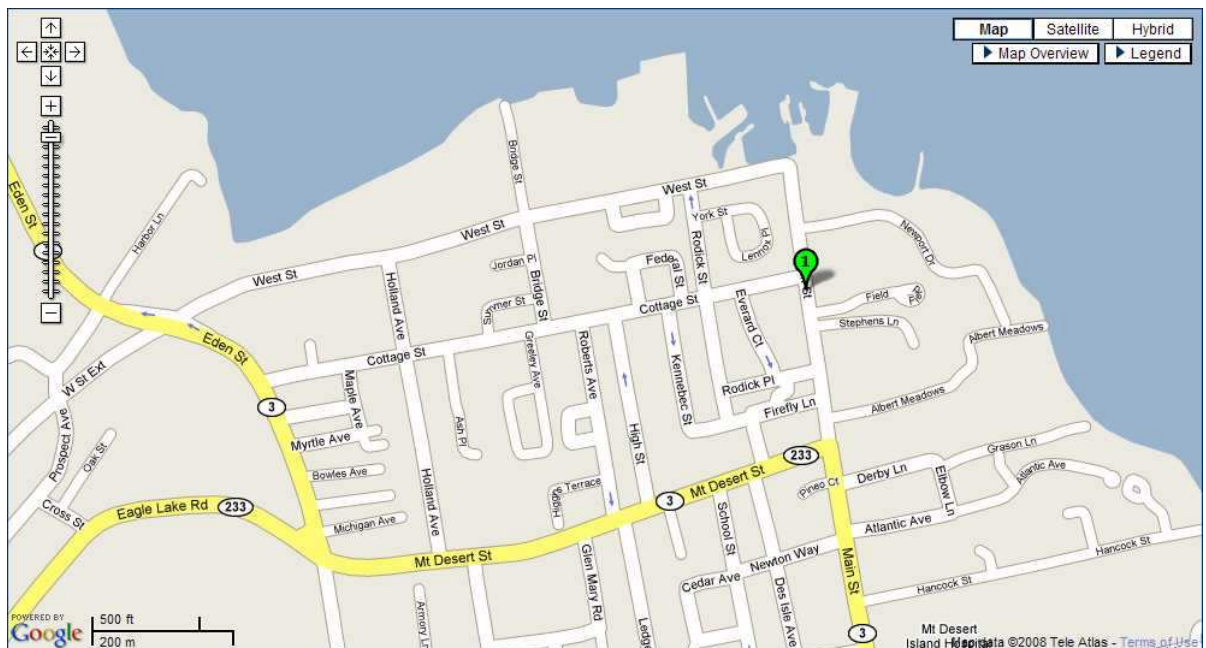
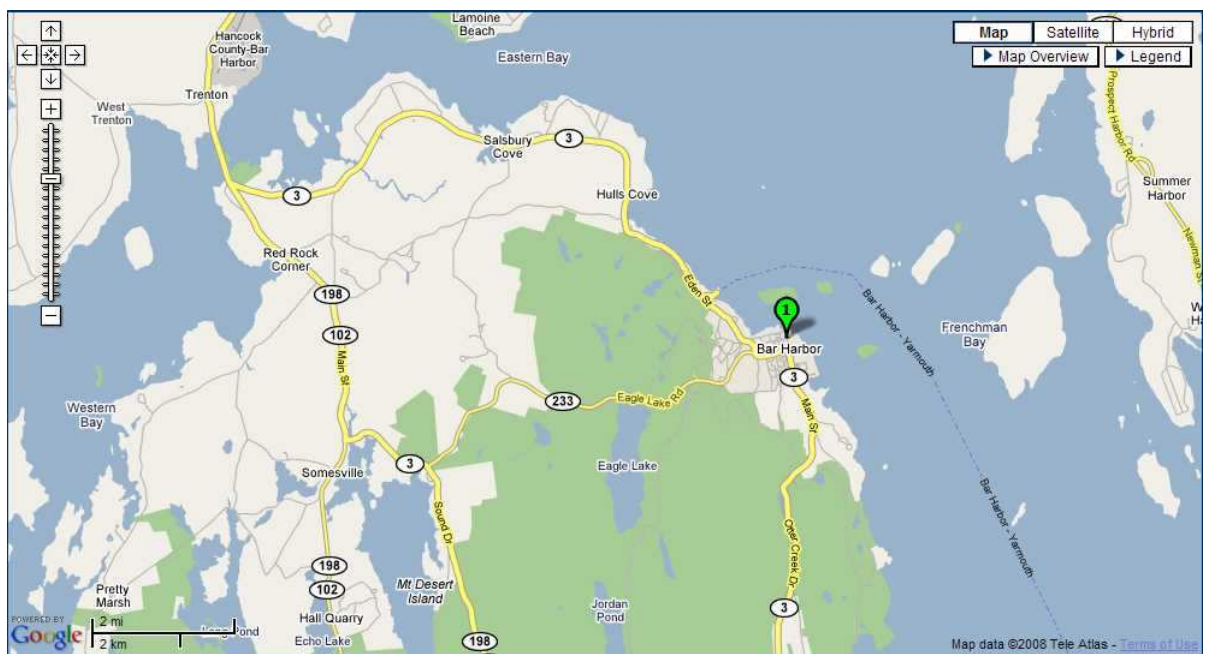
Get All The Points of Interest (POIs) in a GPS File Available at ... [Acadia Vacation Planner](#)

Atlantic Climbing School



Like most things of quality, Atlantic Climbing School's mission is refreshingly simple : to provide fun, safe and memorable rock climbing experiences to clients of all ages and abilities exclusively in our home territory - Acadia National Park. This unique area has been our home for over twenty years and we welcome the opportunity to share it with others.

67 Main St
Bar Harbor, ME
(207) 288-2521



Get All The Points of Interest (POIs) in a GPS File Available at ... Acadia Vacation Planner

Bar Harbor Bike Shop - (Bar Harbor)



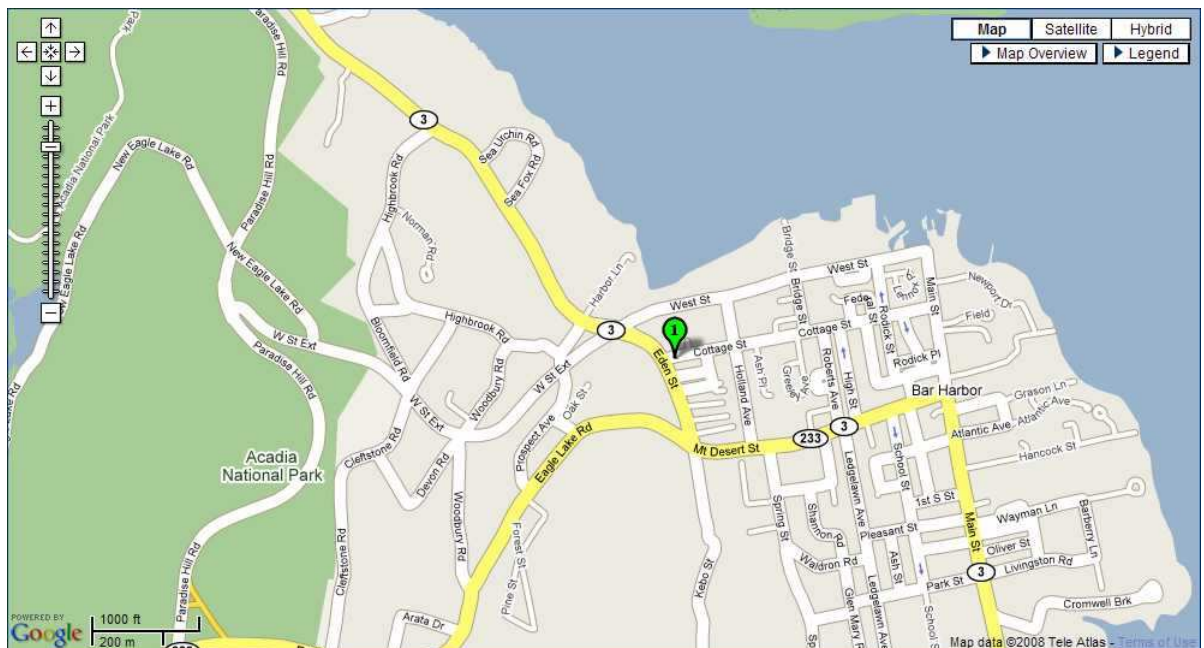
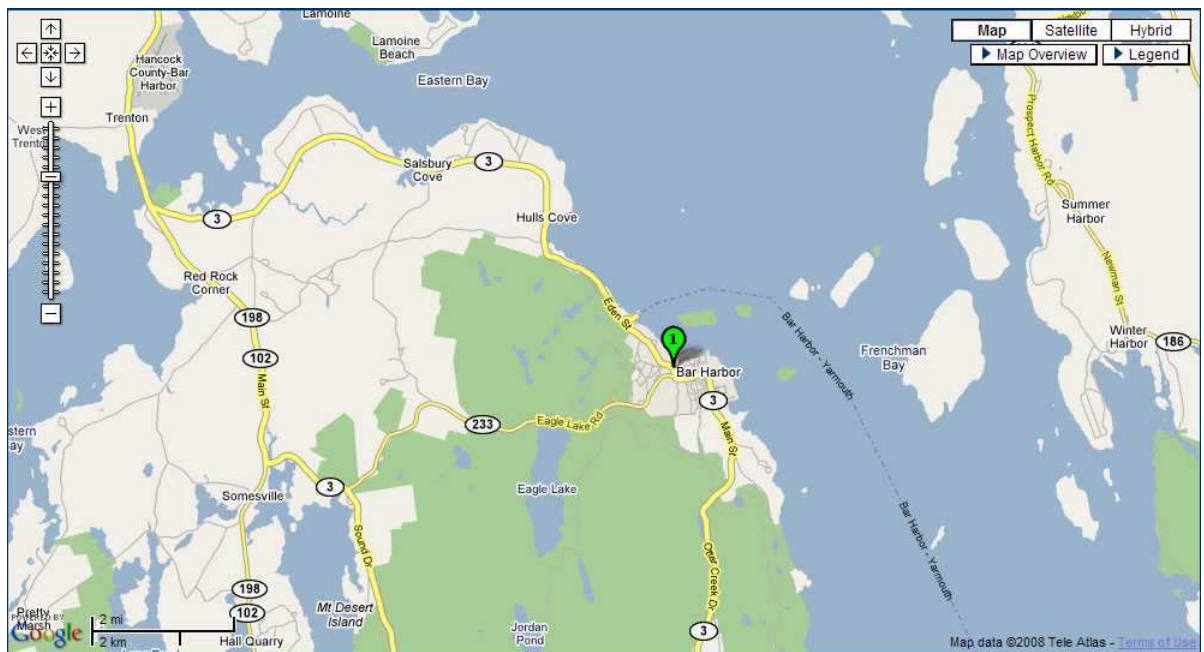
From children's tricycles to high-performance off-road and racing bikes, Bar Harbor Bicycle Shop offers the best name brands, the highest quality equipment, and a knowledgeable staff. The Bar Harbor Bike Shop has served the year-round needs of the recreational and sport bikers on Mount Desert Island for more than 25 years. Local residents and visitors from around the world rent, buy, and ride our bikes.

[2nd location in Ellsworth, ME]

141 Cottage St

Bar Harbor, ME

(207) 288-3886



Get All The Points of Interest (POIs) in a GPS File Available at ... [Acadia Vacation Planner](#)

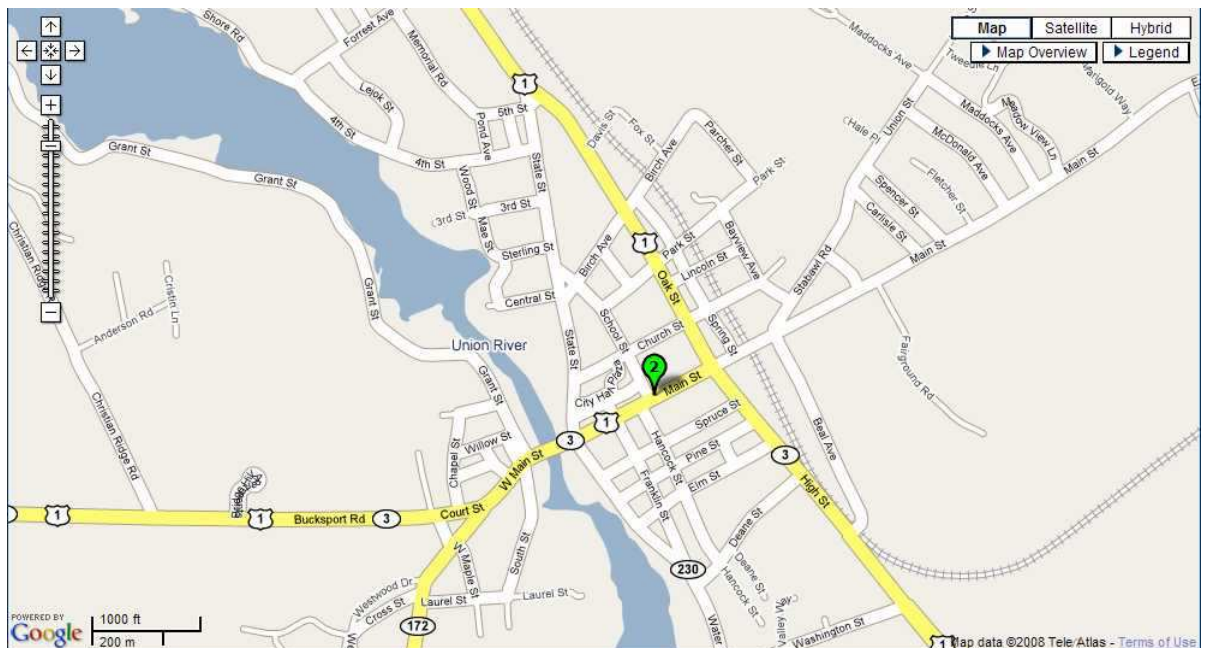
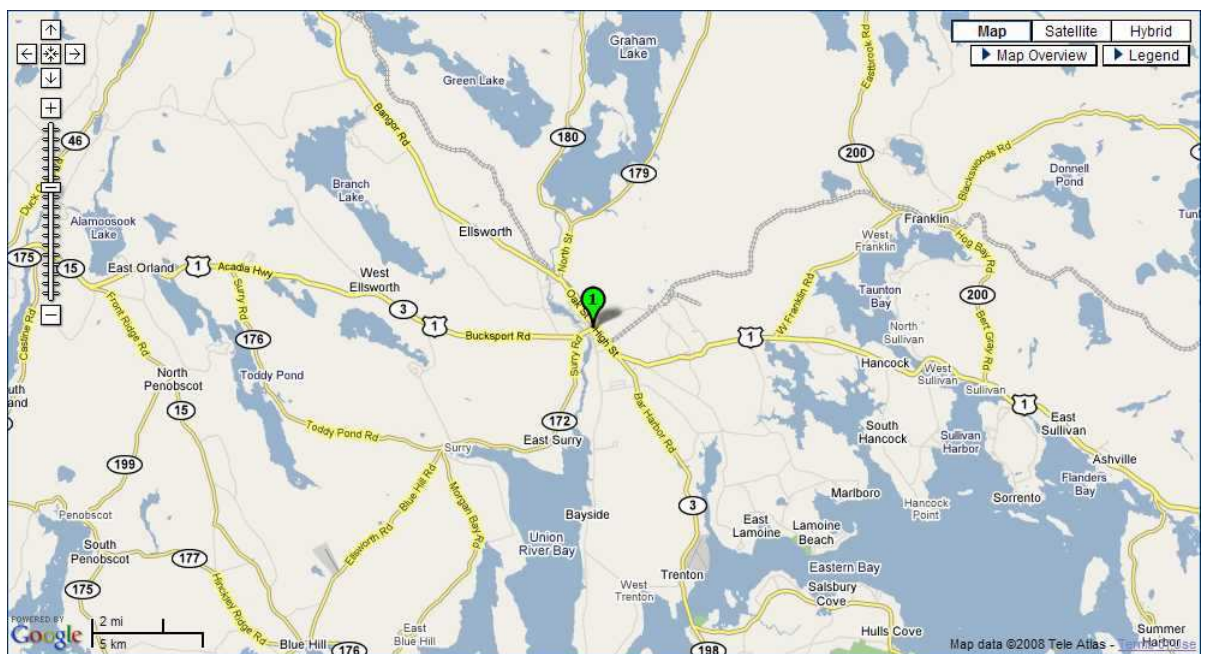
Bar Harbor Bike Shop - (Ellsworth)



From children's tricycles to high-performance off-road and racing bikes, Bar Harbor Bicycle Shop offers the best name brands, the highest quality equipment, and a knowledgeable staff. The Bar Harbor Bike Shop has served the year-round needs of the recreational and sport bikers on Mount Desert Island for more than 25 years. Local residents and visitors from around the world rent, buy, and ride our bikes.

[2nd location in Bar Harbor, ME]

**193 Main St.
Ellsworth, ME
(207) 667-6886**



Get All The Points of Interest (POIs) in a GPS File Available at ... [Acadia Vacation Planner](#)

Bar Harbor Golf Club

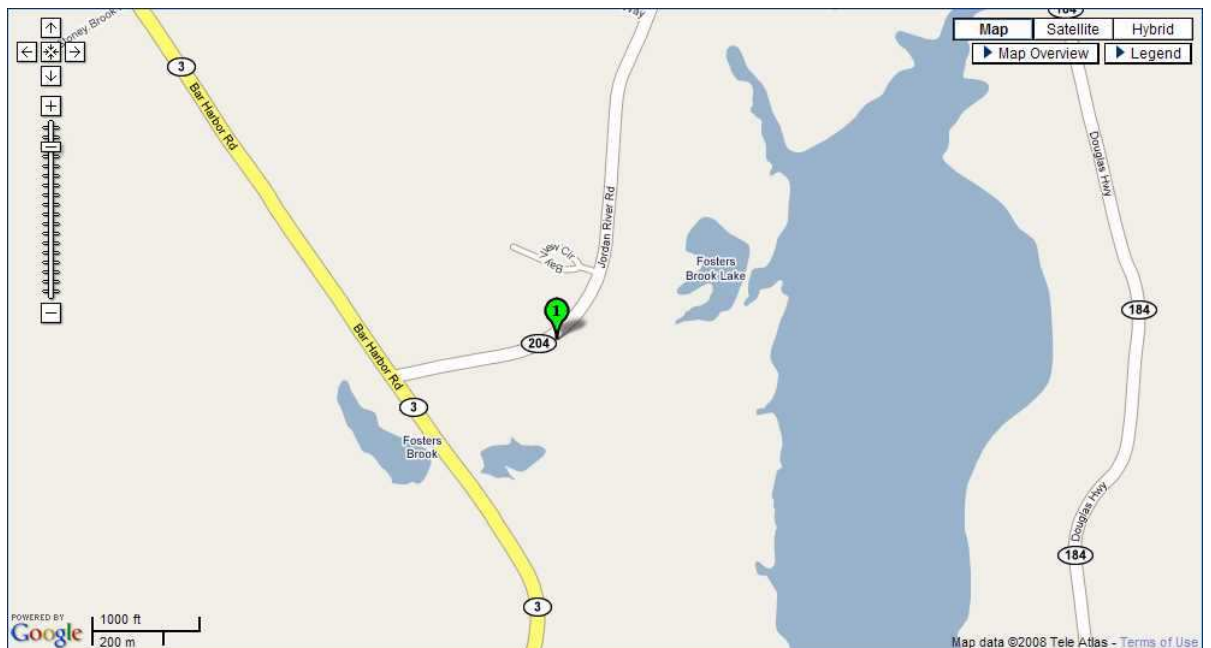


18 hole public golf course.

Junction Rtes. 3 & 204 (Jordan River Rd)

Trenton, ME

(207) 667-7505



Get All The Points of Interest (POIs) in a GPS File Available at ... [Acadia Vacation Planner](#)

Bar Harbor Whale Watch

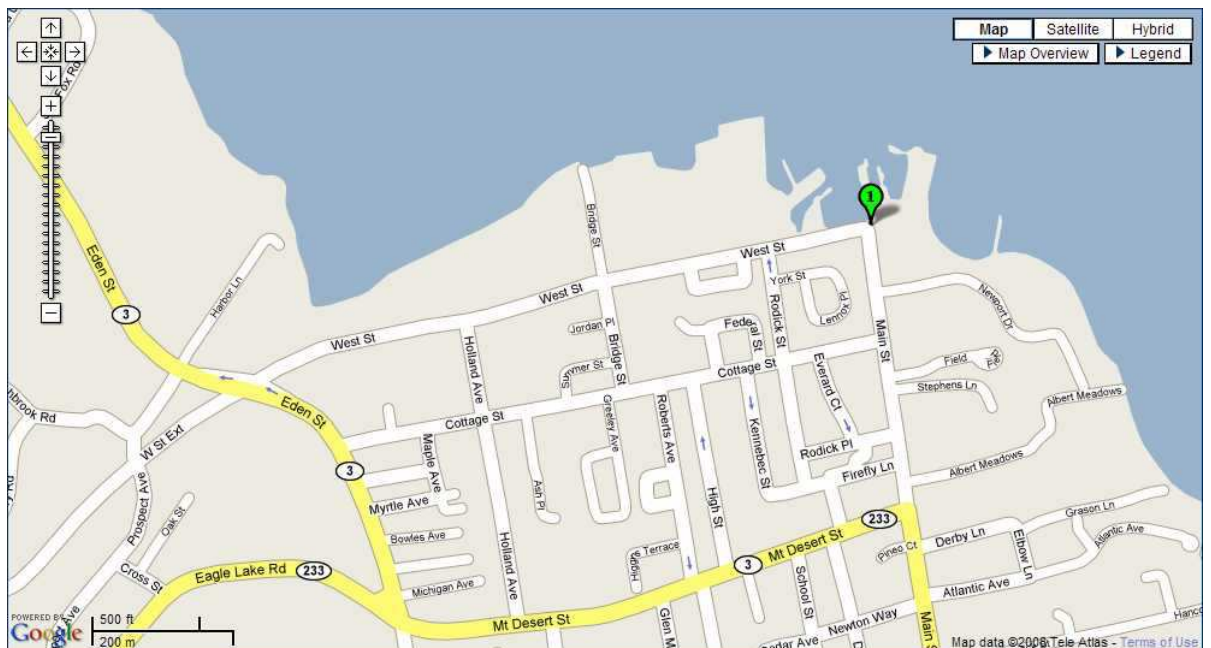
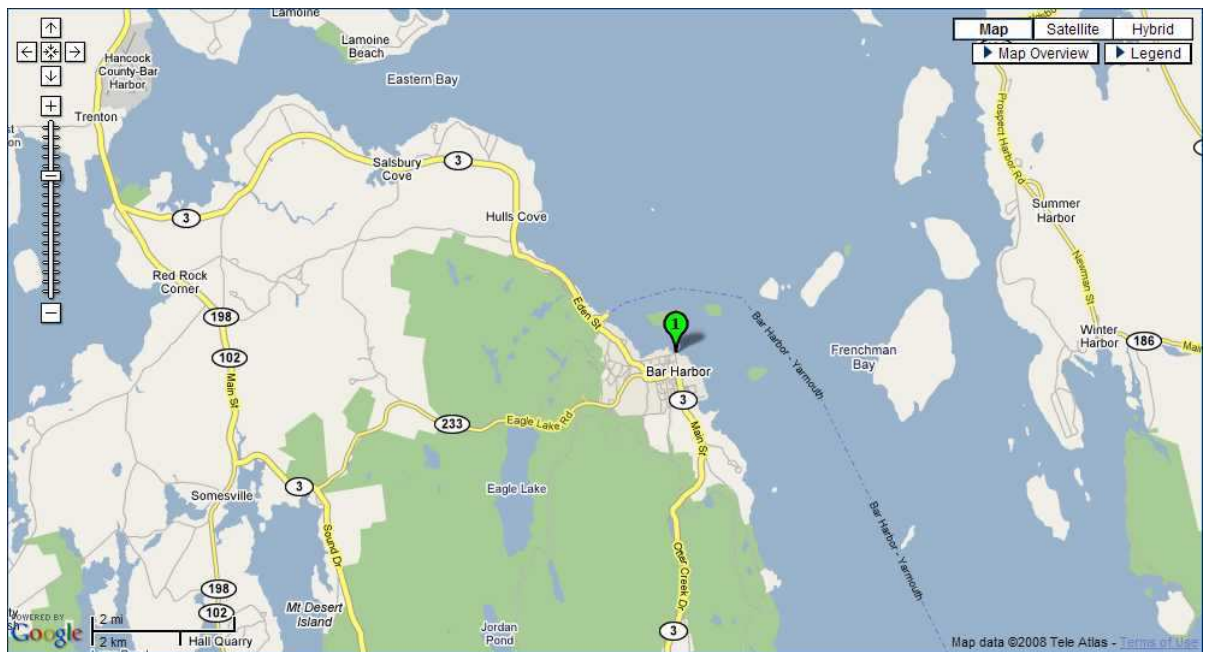


Join us for an adventurous whale watching trip in the gulf of Maine. We feature several distinct whale watching, sightseeing, light house and nature trips which sail daily throughout the summer season.

1 West St

Bar Harbor, ME

(207) 288-2386



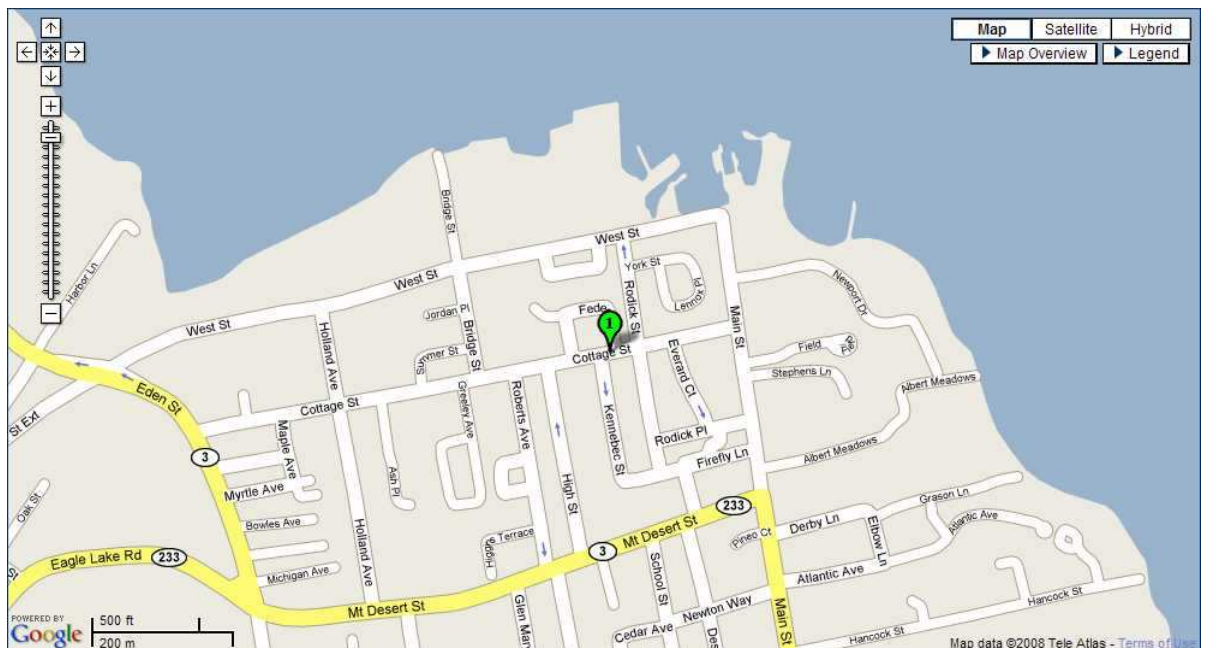
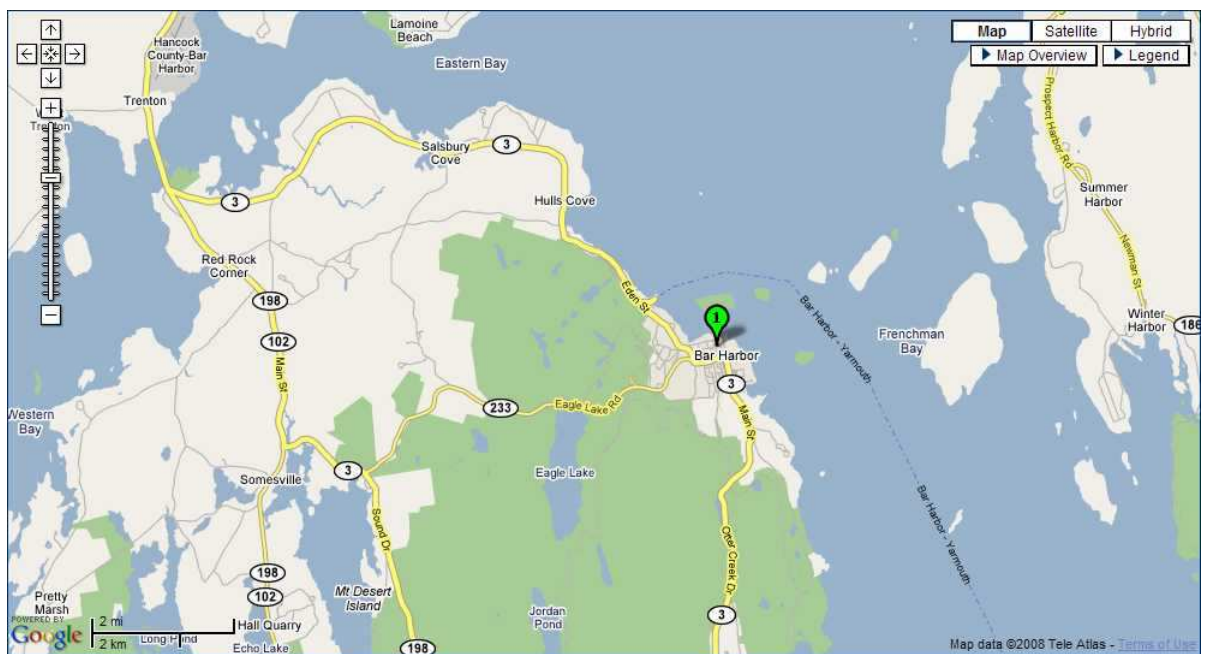
Get All The Points of Interest (POIs) in a GPS File Available at ... [Acadia Vacation Planner](#)

Coastal Kayaking Tours



Welcome to Coastal Kayaking Tours, the favorite choice of people who want to go sea kayaking in Maine. Why? Because of our small groups and our personalized, please-the-guest philosophy, and because we have more experience leading sea kayaking trips than anyone else in New England. Best of all, our kayaking trips are just plain fun! We paddle in ultra-stable tandem kayaks (two people to a boat), so the possibility of tipping over is remote. Over 24 years, we've built our Maine sea kayaking reputation not only on our guides' expertise, but on the small group experience and camaraderie that we provide.

48 Cottage St
Bar Harbor, ME
(207) 288-9605



Get All The Points of Interest (POIs) in a GPS File Available at ... [Acadia Vacation Planner](#)

Downeast Windjammer Cruises

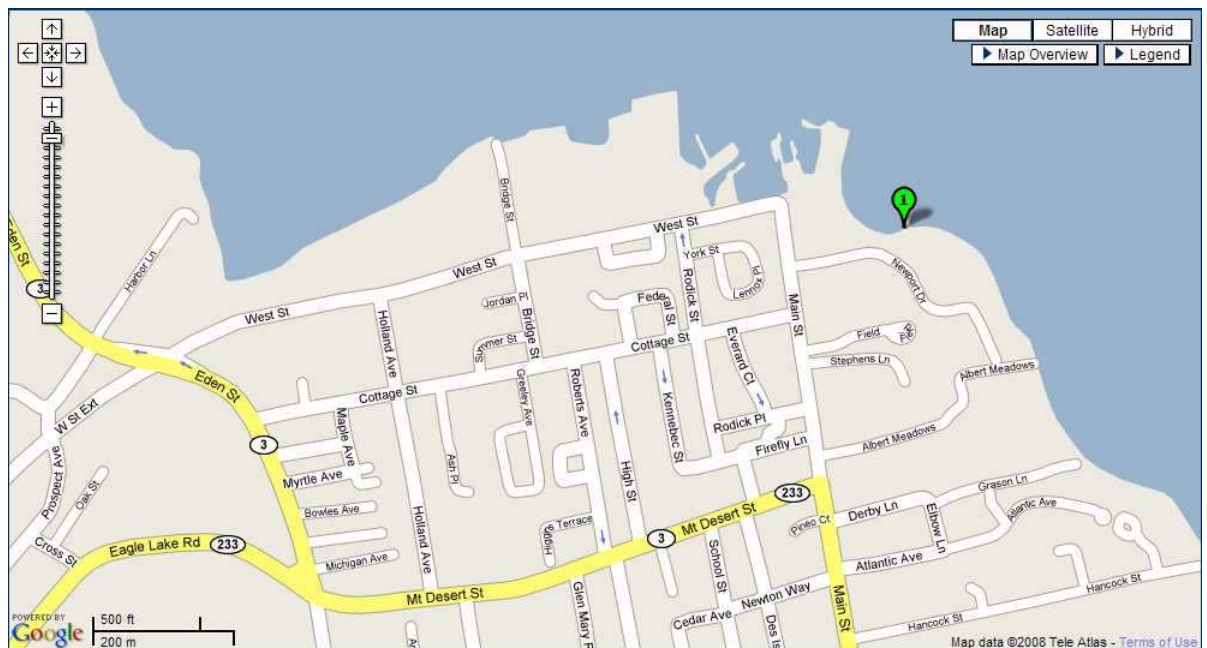
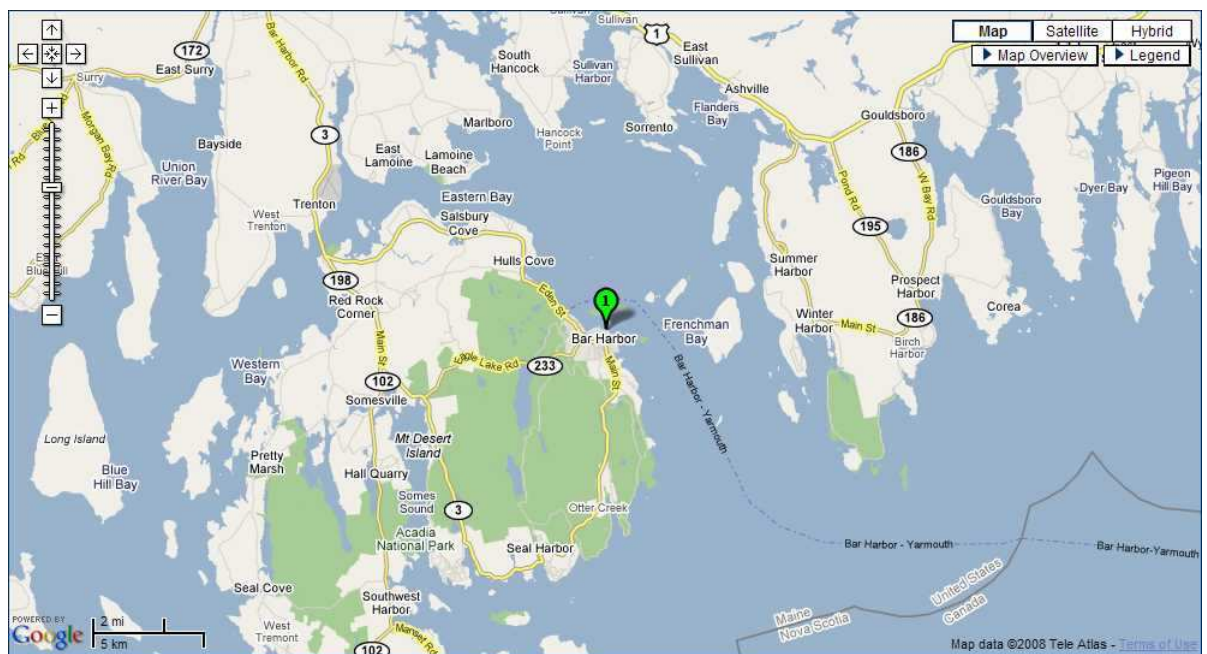


Come enjoy a 1 1/2 to 2 hour windjammer cruise aboard the majestic 151' 4-masted schooner, Margaret Todd. Sail among the islands of Frenchman Bay. Bring your binoculars & keep a look out for bald eagles, seals & porpoise. Help the crew hoist sail or just relax on our spacious decks. We also have 4 hour Deep Sea Fishing Trips on our fishing vessel Katherine. Bar Harbor Inn Pier, Bar Harbor, ME 04609

Town Pier

Bar Harbor, ME

(207) 288-4585 or (207) 546-2927



Get All The Points of Interest (POIs) in a GPS File Available at ... [Acadia Vacation Planner](#)

Kebo Valley Golf Club

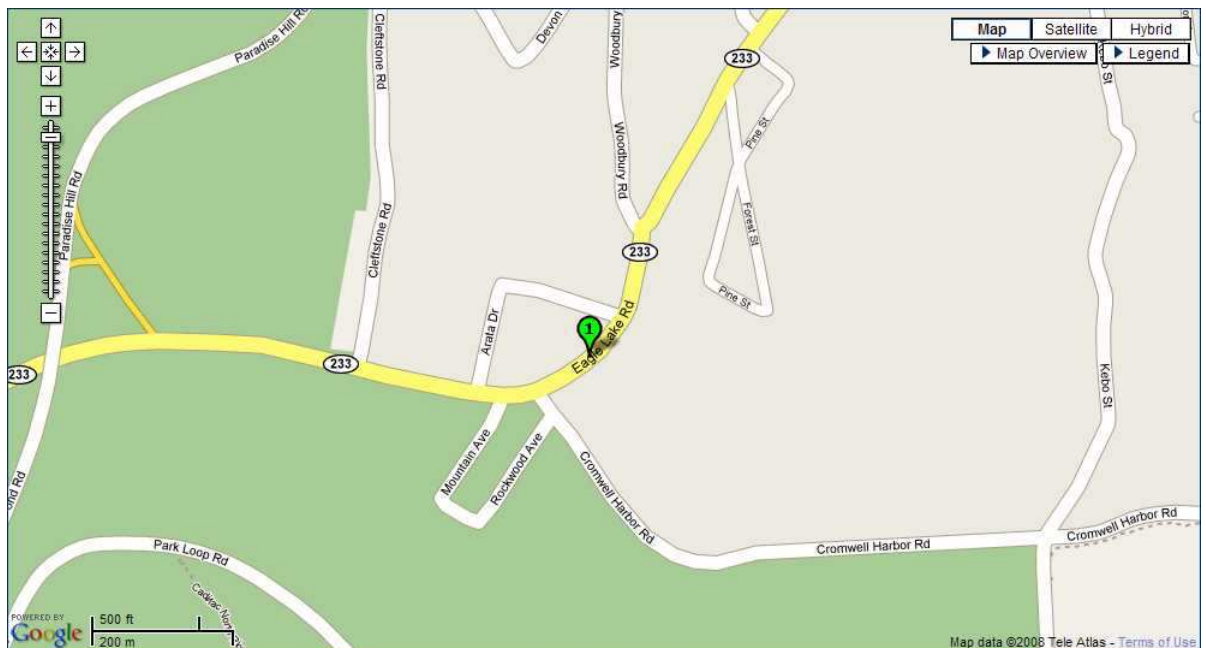
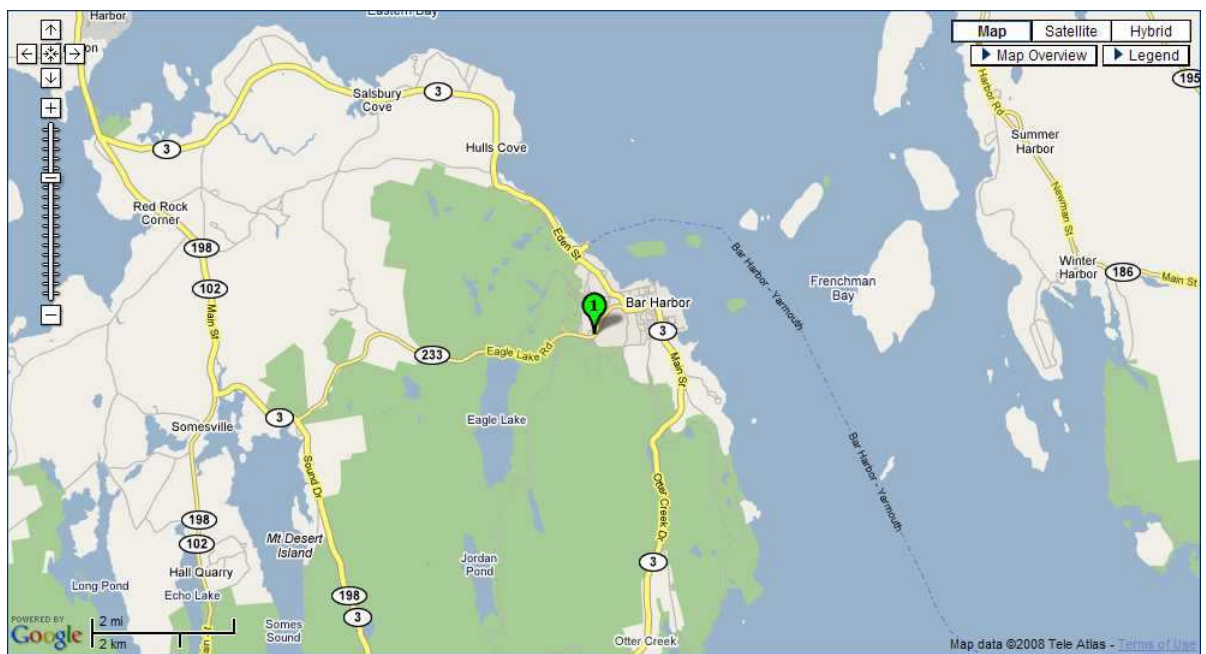


Surrounded by the mountains of Acadia National Park, Kebo Valley has been enticing golfers from all over the world for more than 100 years to the challenges of the finest 18 holes of championship golf in Maine. Just minutes from downtown Bar Harbor. Kebo Valley consistently ranks among America's best public golf courses. Expert PGA staff. Private and group lessons. Fully modern clubhouse. Banquets. Lunch served daily 11am-4pm. Open daily spring, summer & fall.

100 Eagle Lake Rd.

Bar Harbor, ME

Tee Times (207) 288-3000 --- Clubhouse : (207) 288-5000 --- Superintendent : (207) 288-2200



Get All The Points of Interest (POIs) in a GPS File Available at ... Acadia Vacation Planner

Light houses Tour

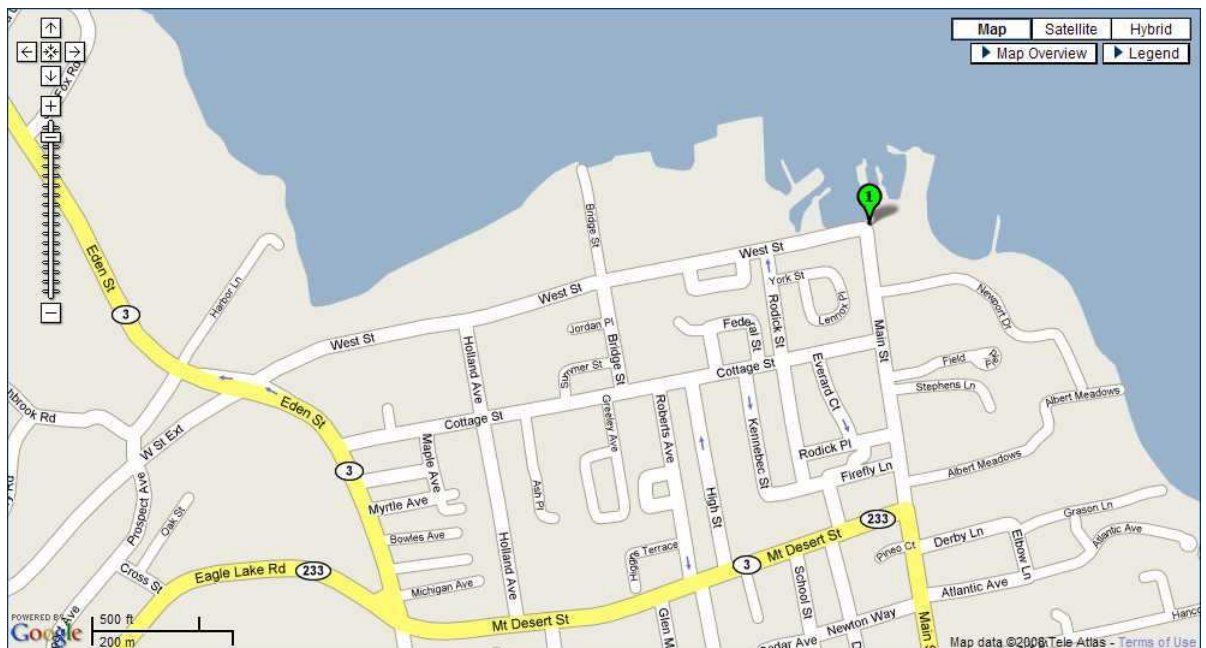
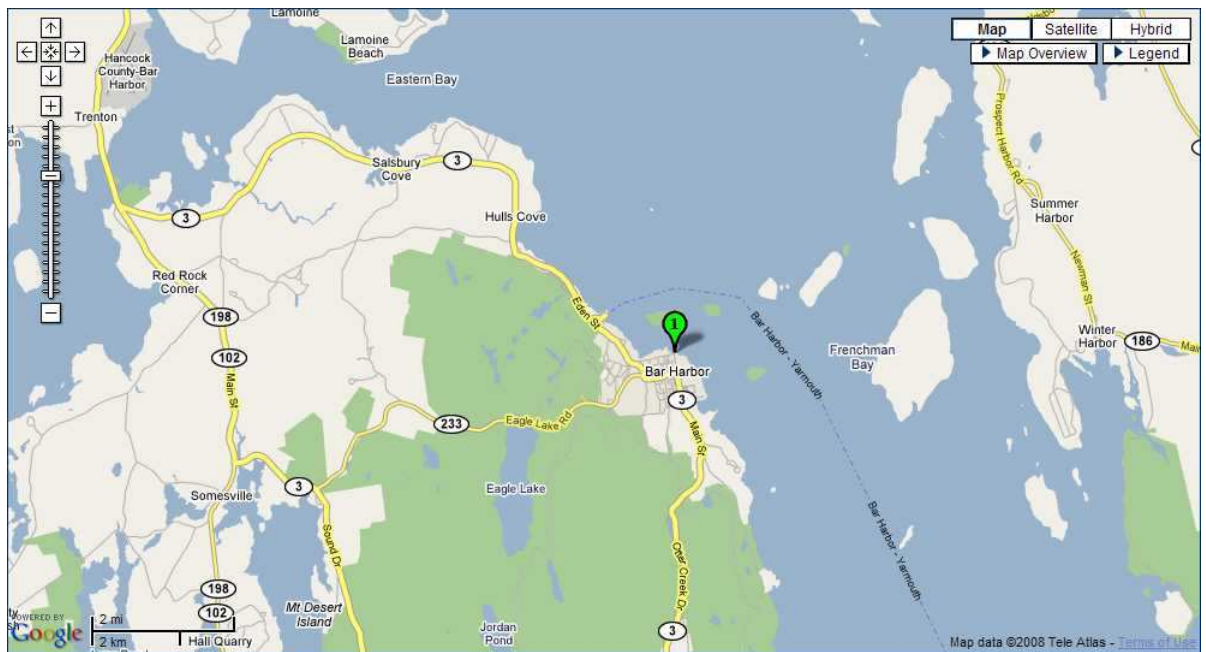


Visit 5 offshore lighthouse locations and parts of Acadia National Park. Trip is narrated and has plenty of extraordinary photo opportunities.

1 West St

Bar Harbor, ME

(207) 288-2386



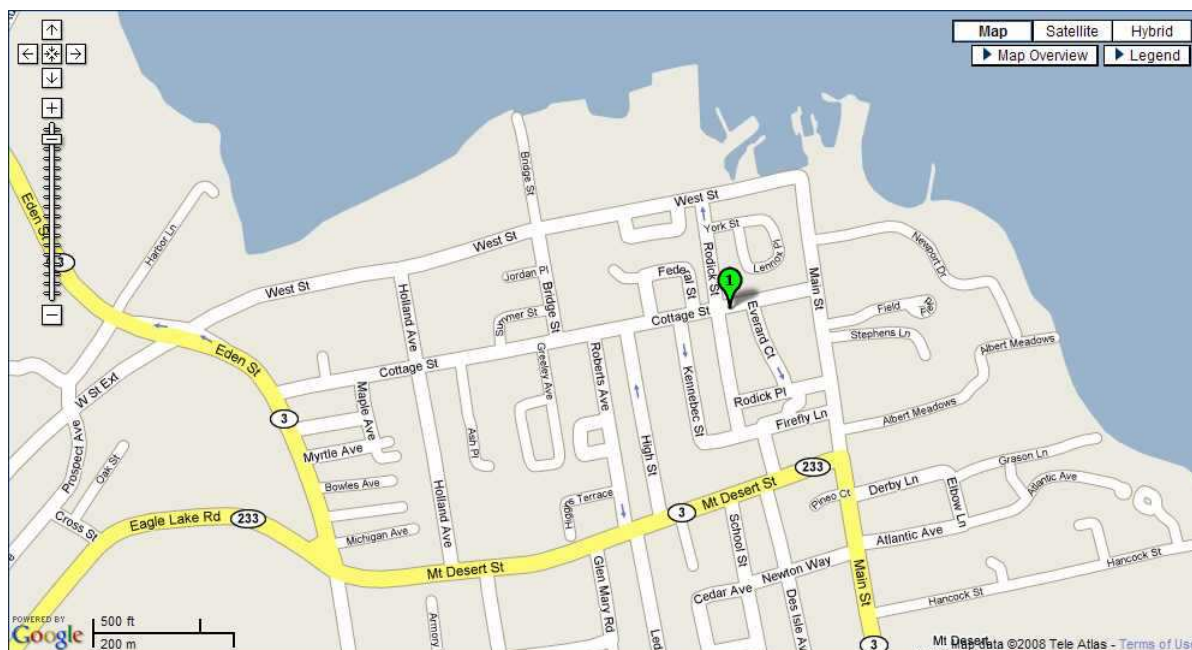
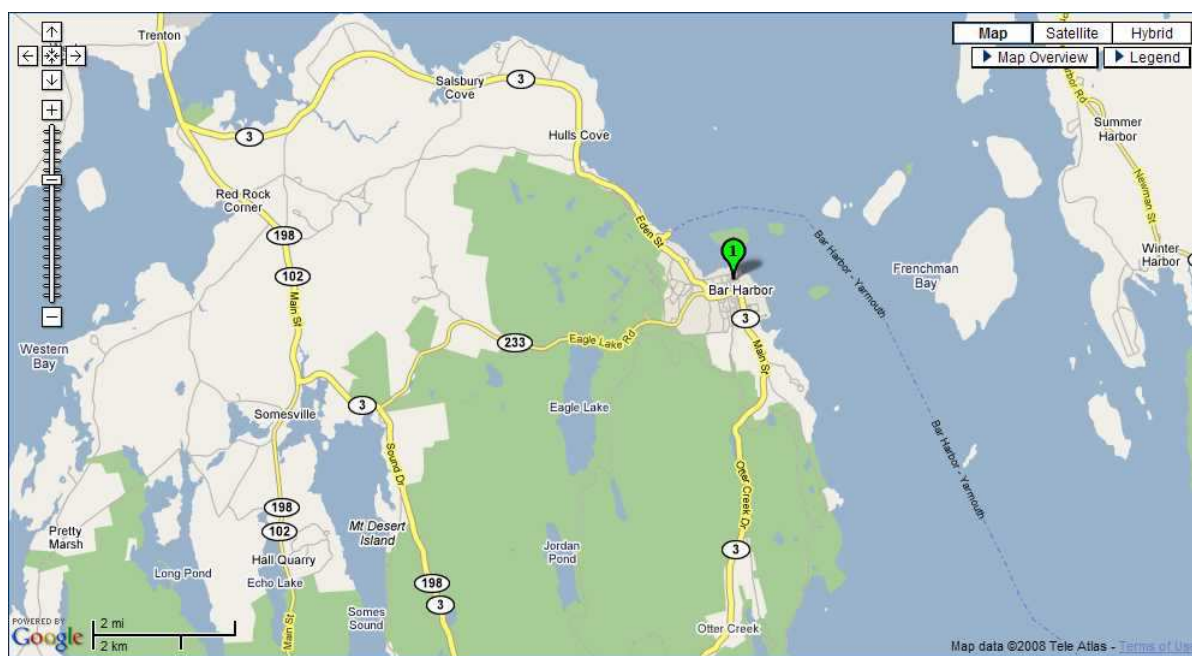
Get All The Points of Interest (POIs) in a GPS File Available at ... Acadia Vacation Planner

National Park Sea Kayak Tours



National Park Sea Kayak is dedicated to providing its guests with quality Ecological Sea Kayak Tours primarily on the "western side" of Mount Desert Island.

39 Cottage St.
Bar Harbor, ME
(800) 347-0940



Get All The Points of Interest (POIs) in a GPS File Available at ... [Acadia Vacation Planner](#)

Pirates Cove Miniature Golf

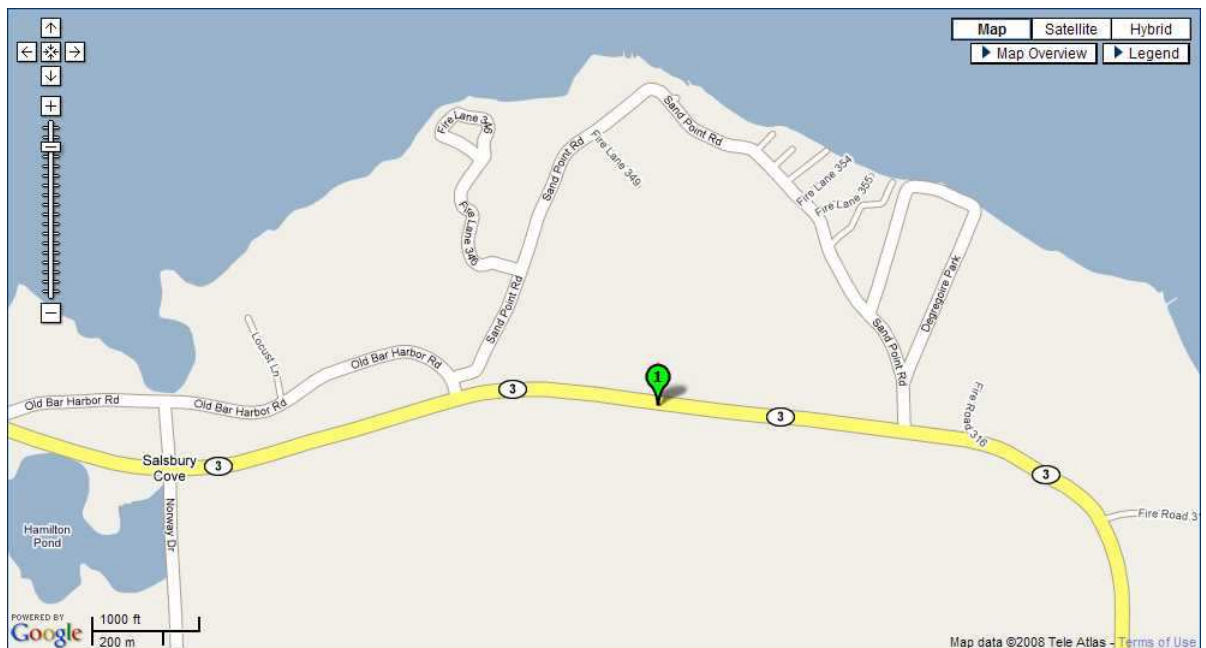
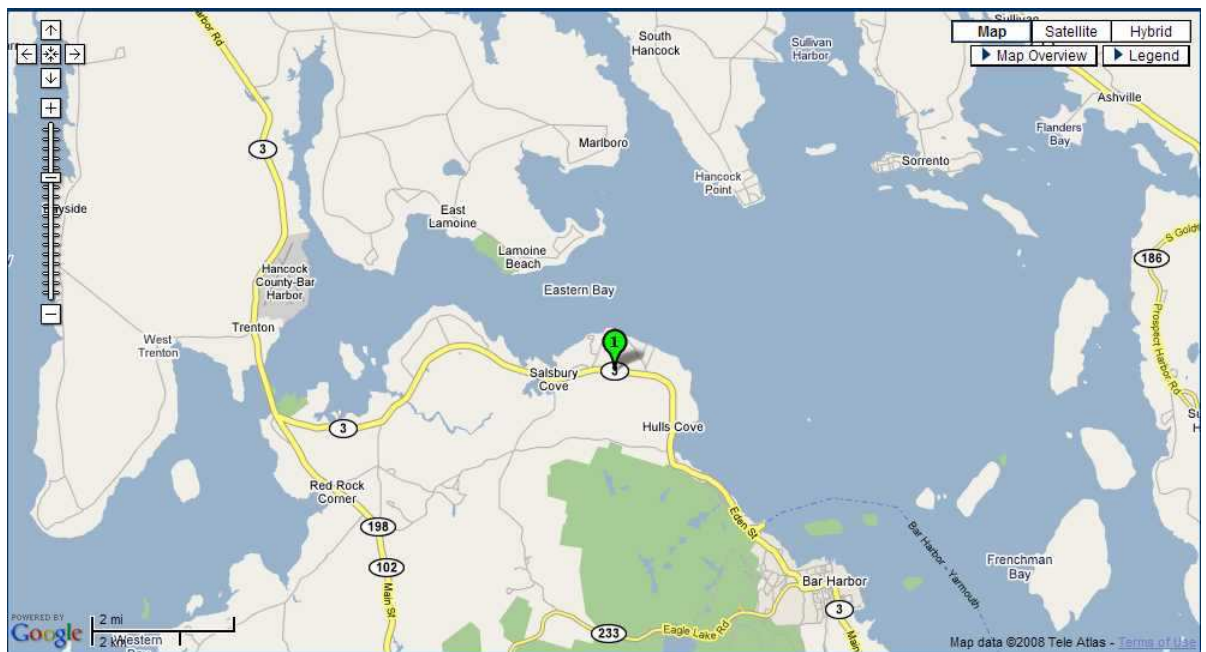


Enter the world of 18th century pirates-- carousing buccaneers, an authentic, full-scale pirate ship, cascading waterfalls and lavish landscaping. Putt your way through mountain caves, over footbridges and under magical waterfalls! At Pirate's Cove the adventures and legends of infamous pirates come to life in our theme park-like setting. Specifically designed for maximum enjoyment for adults and kids alike, our courses are the perfect setting for family gatherings and group activities.

Rte. 3

Bar Harbor, ME

(207) 288-2133



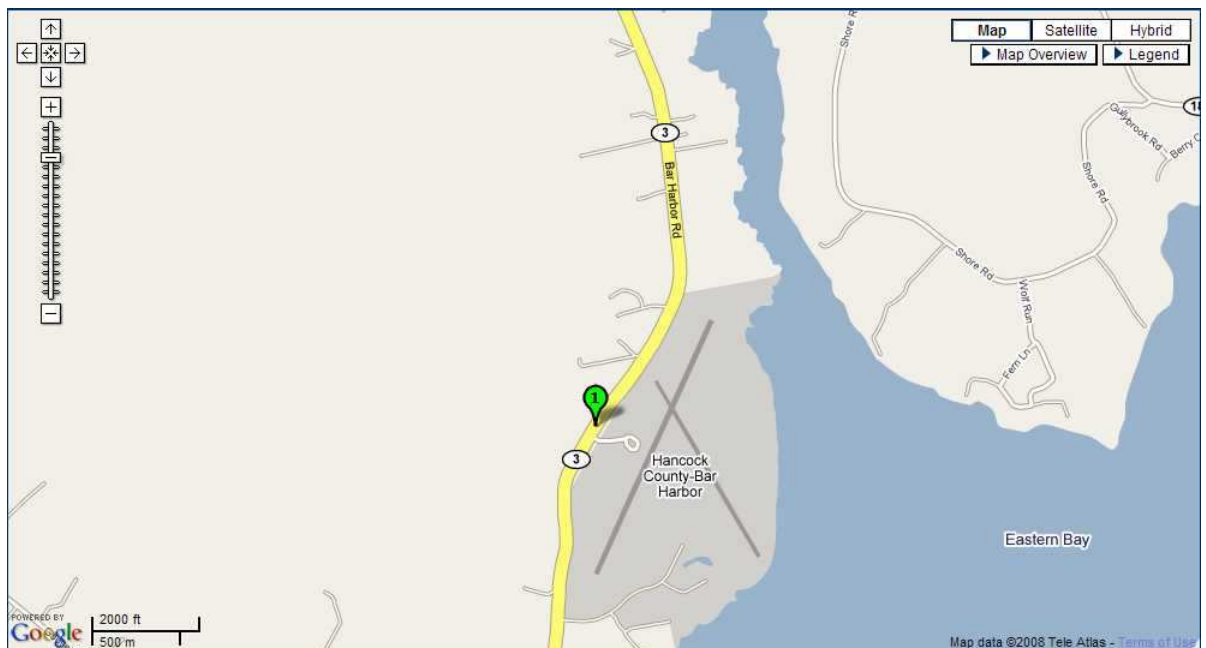
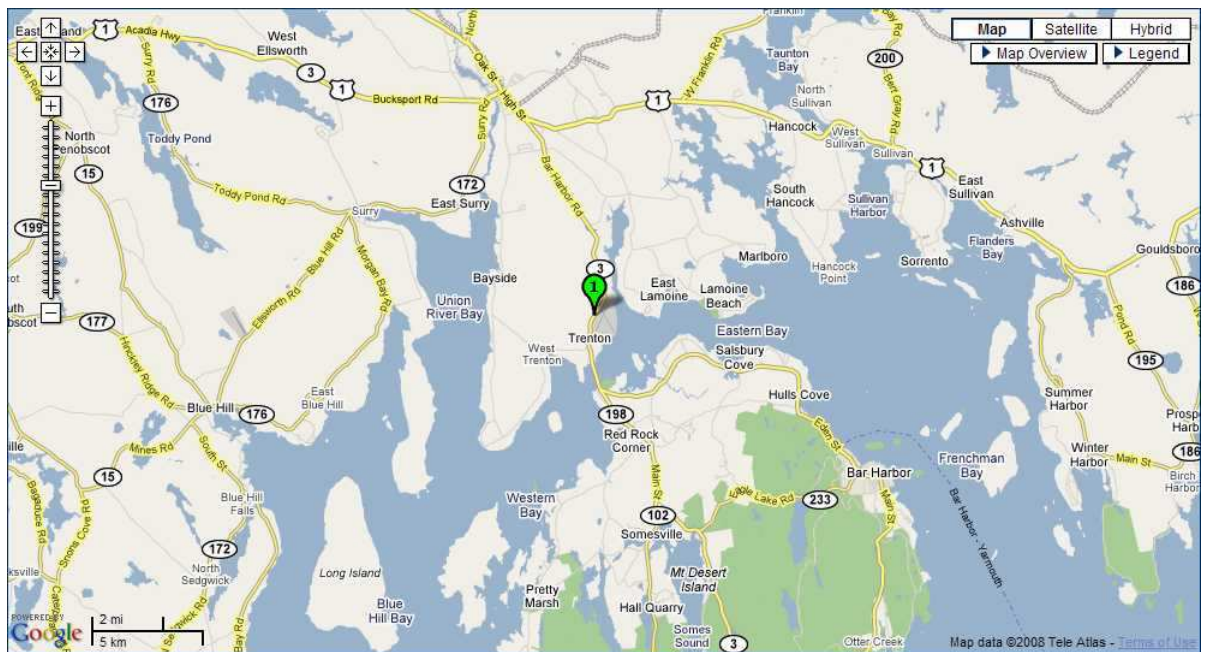
Get All The Points of Interest (POIs) in a GPS File Available at ... [Acadia Vacation Planner](#)

Scenic BiPlane and Glider Rides Over Bar Harbor



Glider rides can provide the passenger with a most serene view of the surrounding coastal area or the adventure of a life time. Scenic Biplane and Glider Rides offers rides in 2 place gliders ranging from 15 minutes to 45 minutes. We also offer sight seeing open cockpit Biplane rides over Mount Desert Island and Bar Harbor and surrounding areas. Two can fly together, side by side.

968 Bar Harbor Rd (Rte.3)
Trenton, ME
(207)-667-SOAR (667-7627)



Get All The Points of Interest (POIs) in a GPS File Available at ... [Acadia Vacation Planner](#)

Criterion Theater

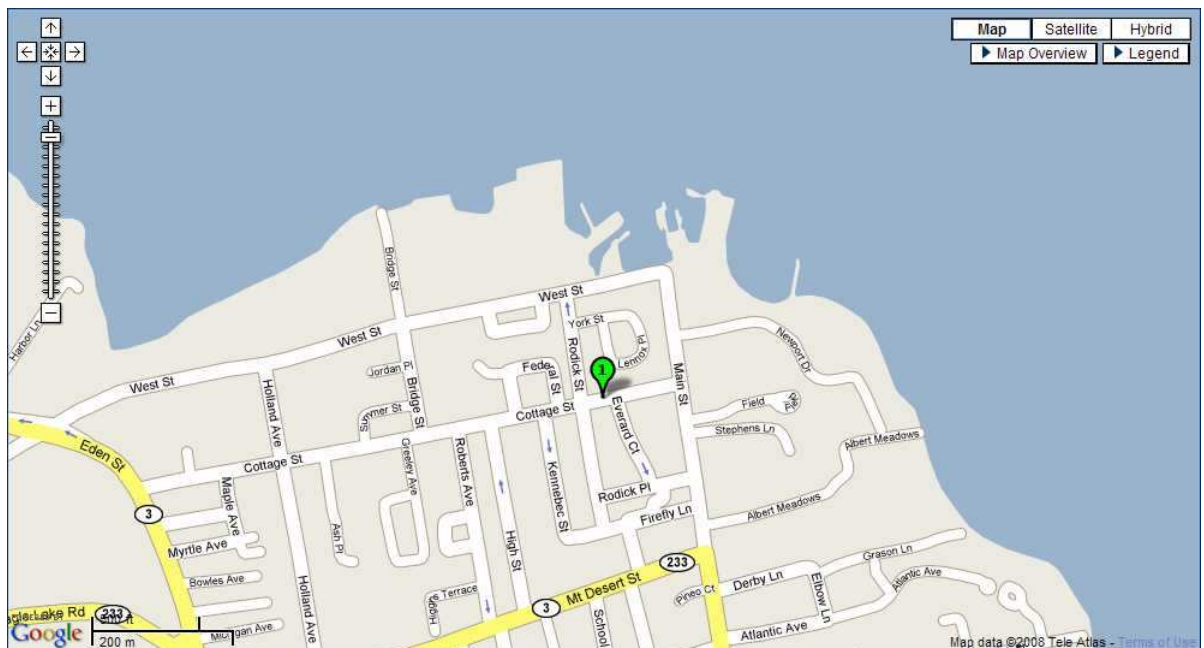
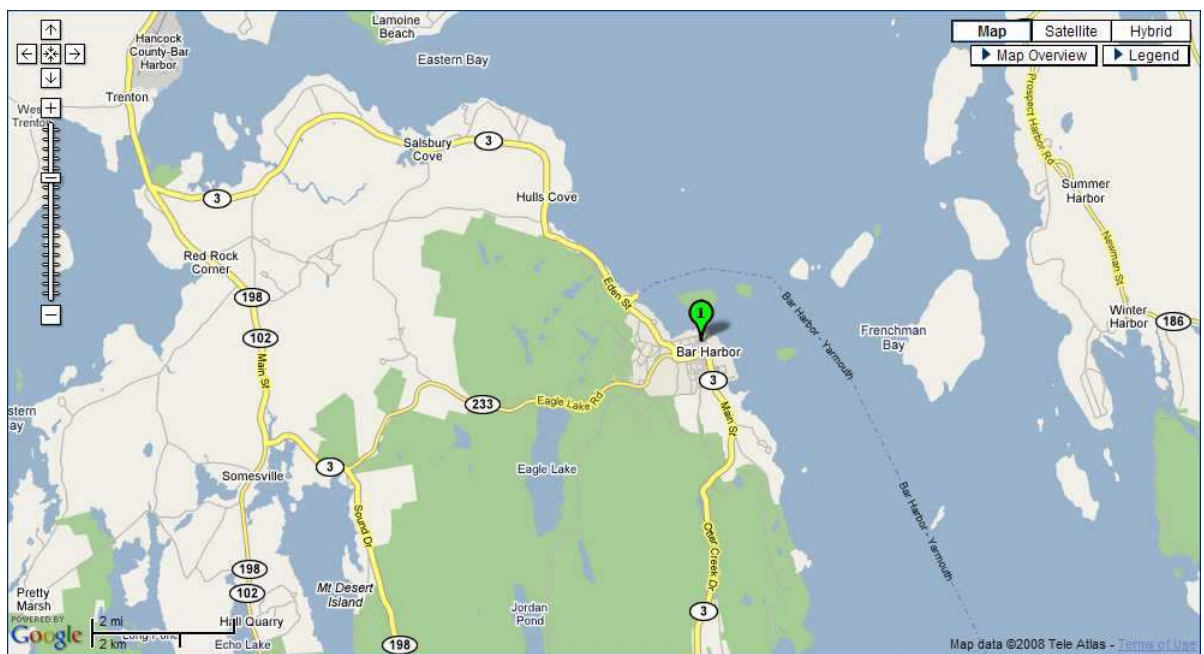


The stage has been redone to accommodate a great line-up of live music and theater productions to be held throughout the summer. A full schedule of first run movies will also be shown. Located in the heart of downtown Bar Harbor, the Criterion Theatre first opened its doors on June 6th, 1932. The Criterion was used for vaudeville performances for many years during the heyday of the vaudeville circuit, as well as motion picture exhibition. The acoustics are excellent, and every aspect of the theater was designed specifically for the location.

35 Cottage St.

Bar Harbor, ME

(207) 288-3441



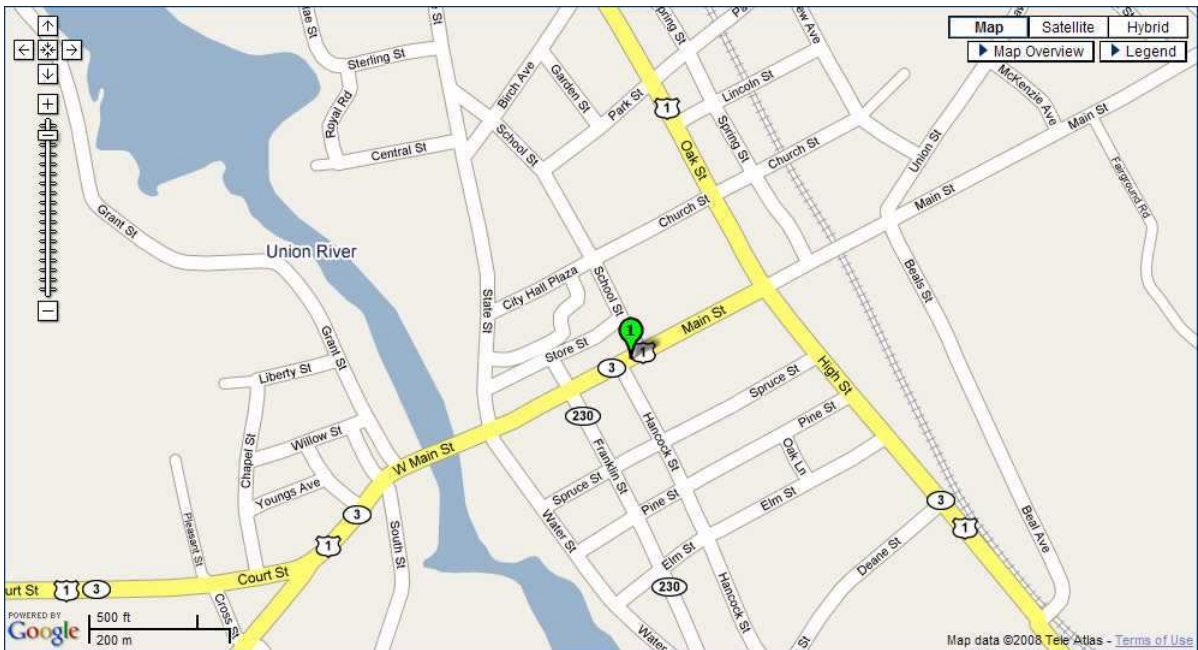
Get All The Points of Interest (POIs) in a GPS File Available at ... [Acadia Vacation Planner](#)

Grand Theater



Wonderful Art Deco theater from the 50's. Mostly concerts & live entertainment. Some movies

165 Main St.
Ellsworth, ME
(207) 667-9500



Improv Acadia

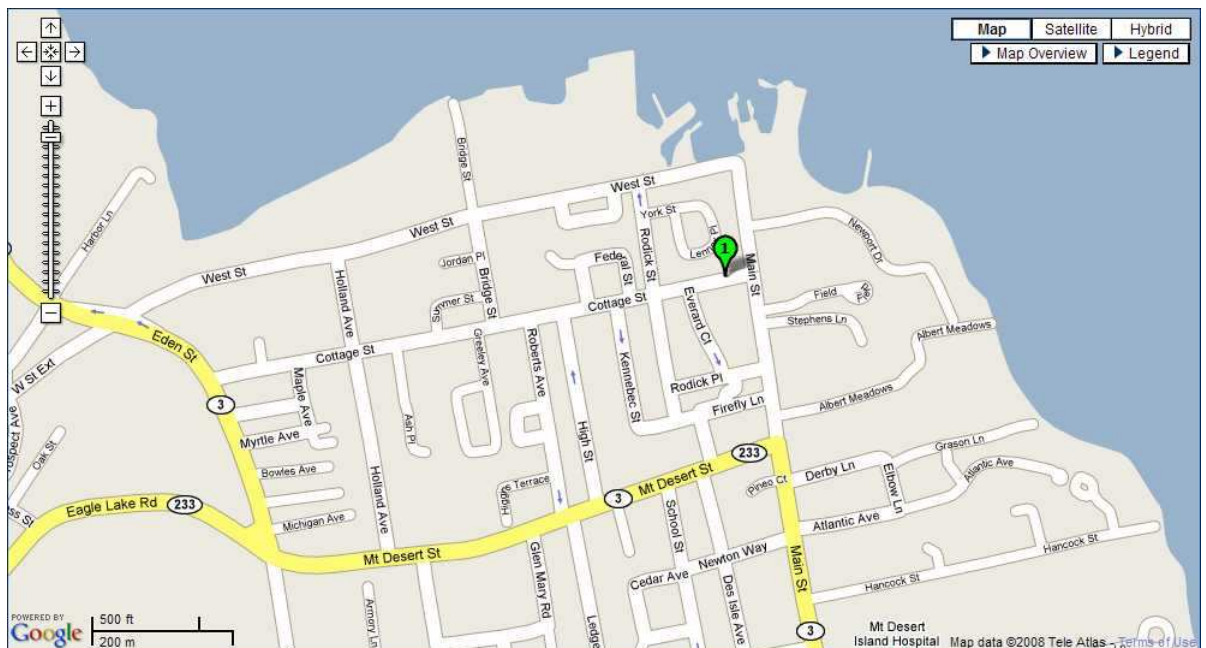
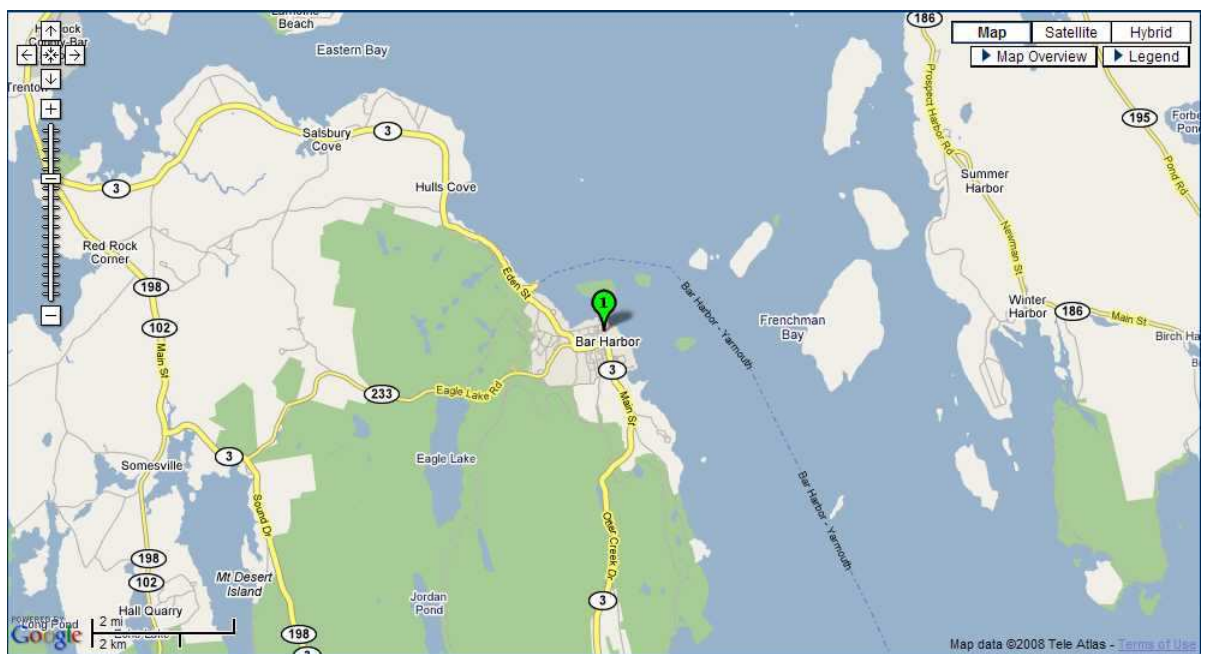


Our shows are different every night of the week because we improvise every single thing you see. On any given night, you might see a fully improvised musical, a fully improvised one act play, or a fully improvised piece based on the life of an audience member! No two shows are ever alike because every show is inspired from audience suggestions and then created right before your eyes. So you can come back multiple times and never see the same show twice.

15 Cottage St. - 2nd Floor

Bar Harbor, ME

(207) 288-2503



Get All The Points of Interest (POIs) in a GPS File Available at ... [Acadia Vacation Planner](#)

Reel Pizza



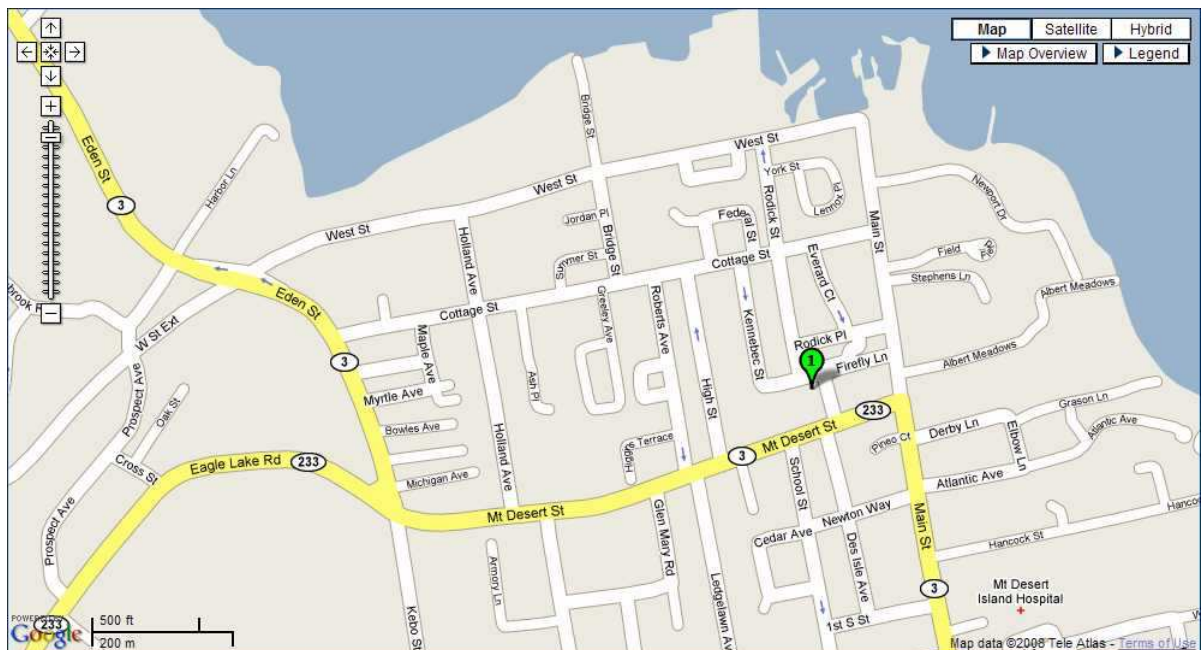
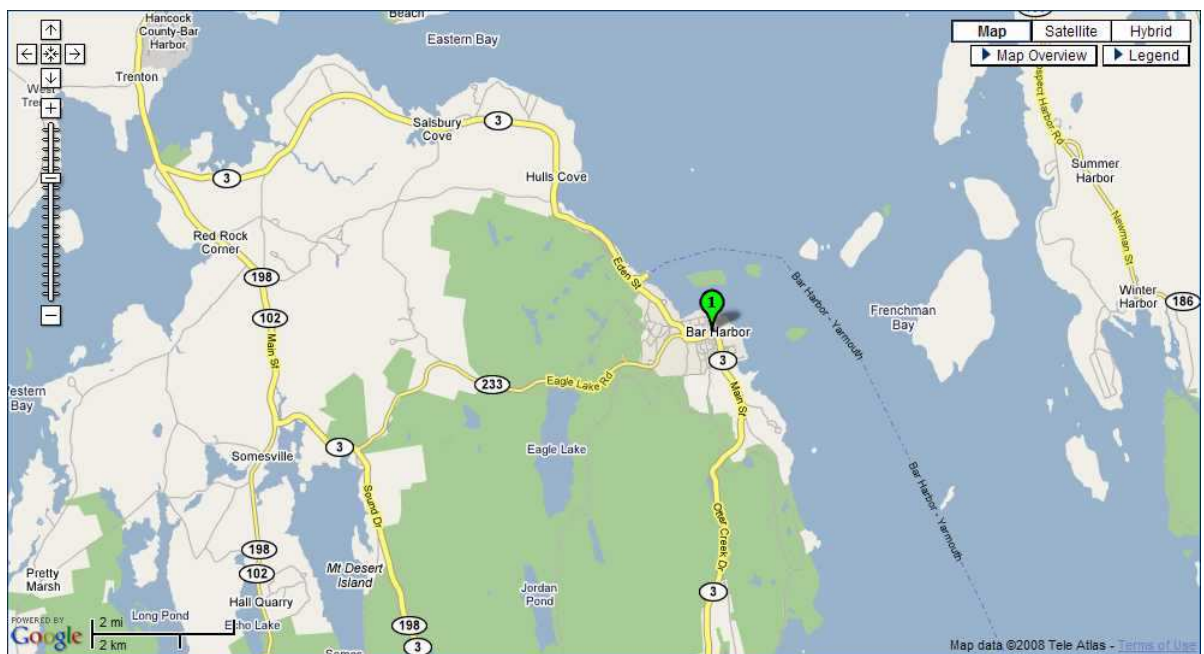
Fun & different... Have a bite and watch a flick.

Their website says "Reel Pizza offers a unique movie-going experience that you won't find anywhere else in the state of Maine. We show quality Hollywood, art, independent, and foreign language films in stereo-surround sound in a relaxed, comfortable atmosphere. Inside as well as fixed theatre seats you'll also find couches and recliners. Not only can you get great popcorn with a variety of toppings and your favorite movie candy but also juice, soda, beer and wine, nachos and fresh-dough pizza. Our gourmet pizza is the best in town and we offer the widest selection of toppings in the area, plus several different sauces and cheeses and a choice of whole wheat or white crust..."

33 Kennebec Pl.

Bar Harbor, ME

(207) 288-3811



Get All The Points of Interest (POIs) in a GPS File Available at ... [Acadia Vacation Planner](#)

Acadia National Park Map



Get All The Points of Interest (POIs) in a GPS File Available at ... [Acadia Vacation Planner](#)

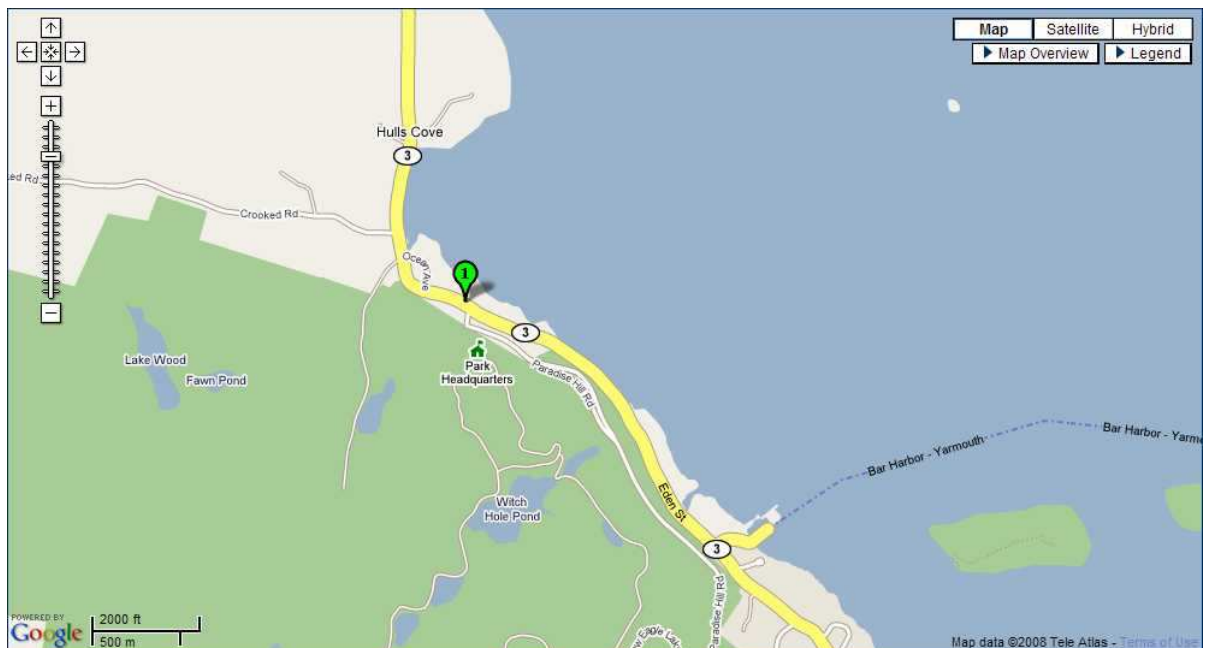
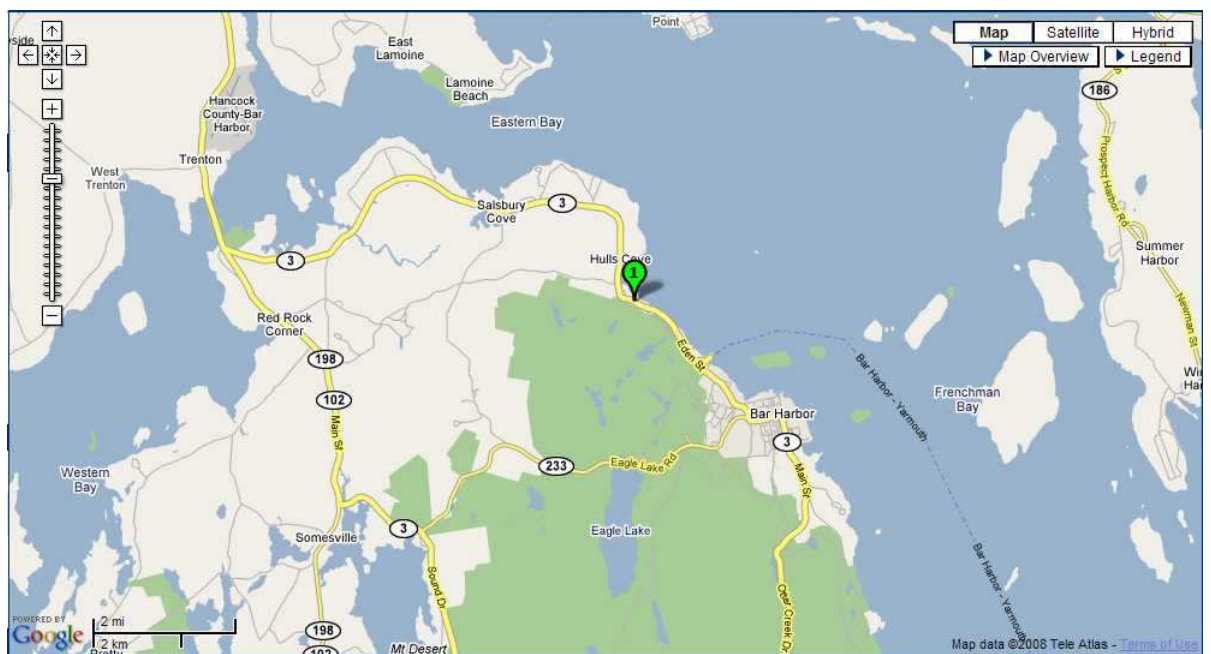
Acadia Nat'l Park - Bar Harbor Entrance



Located on the rugged coast of Maine, Acadia National Park encompasses over 47,000 acres of granite-domed mountains, woodlands, lakes and ponds, and ocean shoreline. Such diverse habitats create striking scenery and make the park a haven for wildlife and plants.

Eden St. / Rte. 3

Bar Harbor, ME



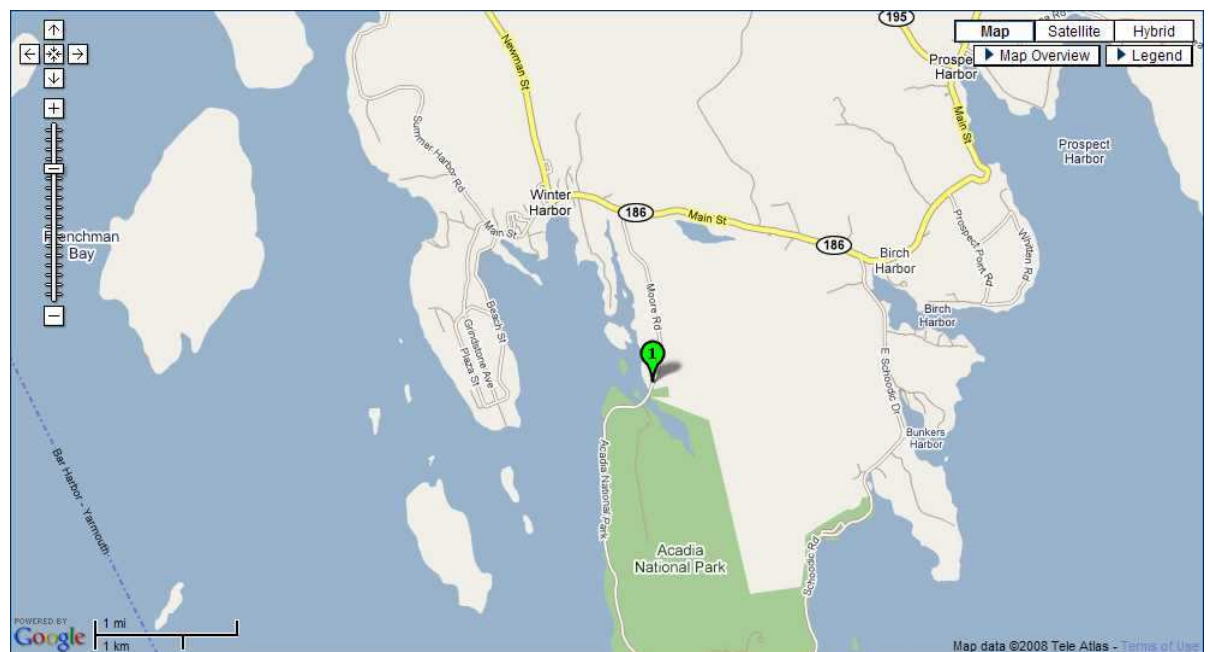
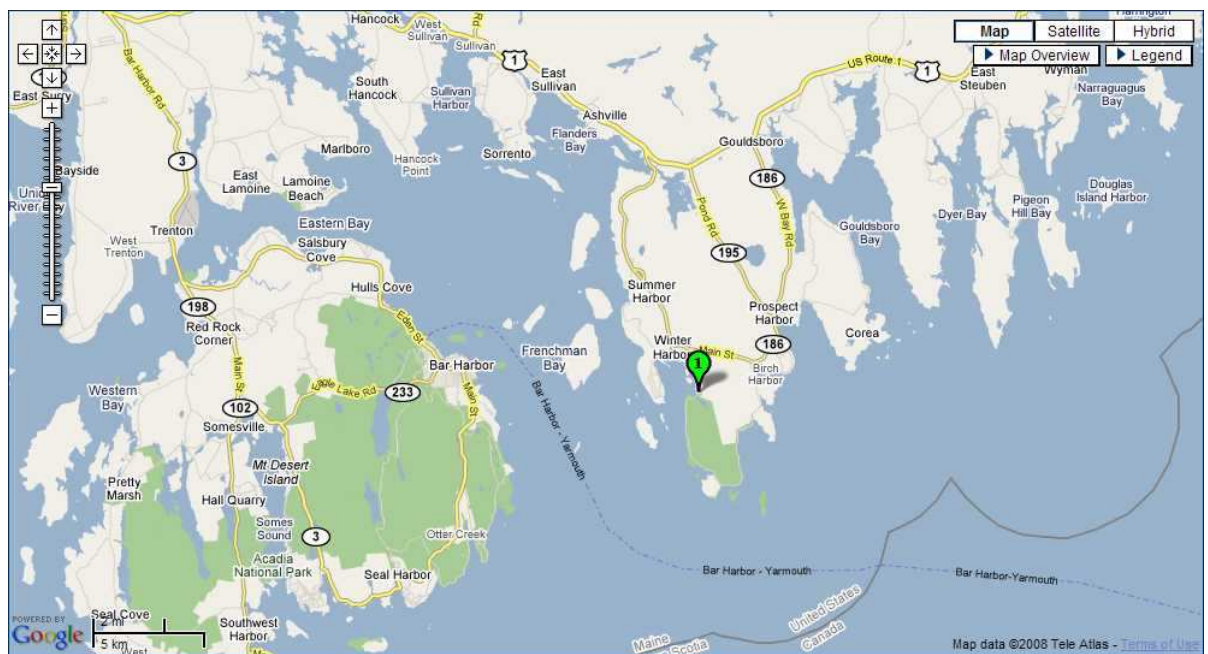
Get All The Points of Interest (POIs) in a GPS File Available at ... [Acadia Vacation Planner](#)

Acadia Nat'l Park - Schoodic Point Entrance



The Schoodic Peninsula area of Acadia is still one of the best kept secrets in Maine! You can enjoy hiking, biking, kayaking, golf, sailing, bird watching and cross country skiing. If you prefer to relax, pack a picnic and travel to one of the many lakes, ponds or public beaches by the sea.

Winter Harbor, ME



Get All The Points of Interest (POIs) in a GPS File Available at ... Acadia Vacation Planner

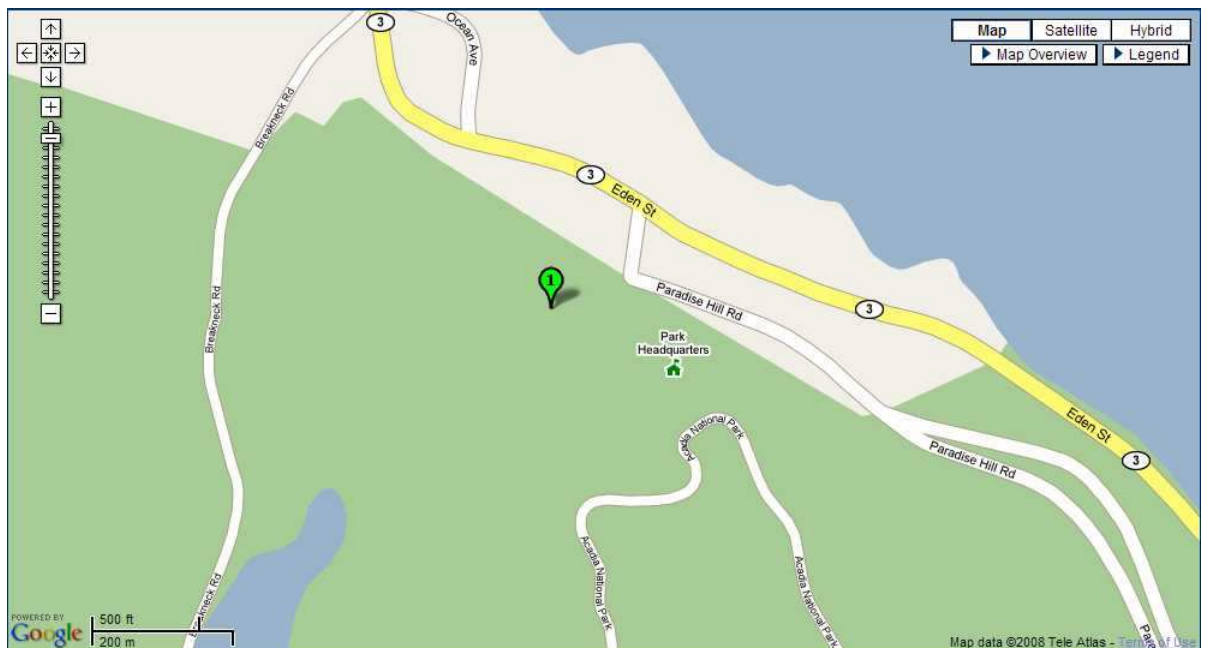
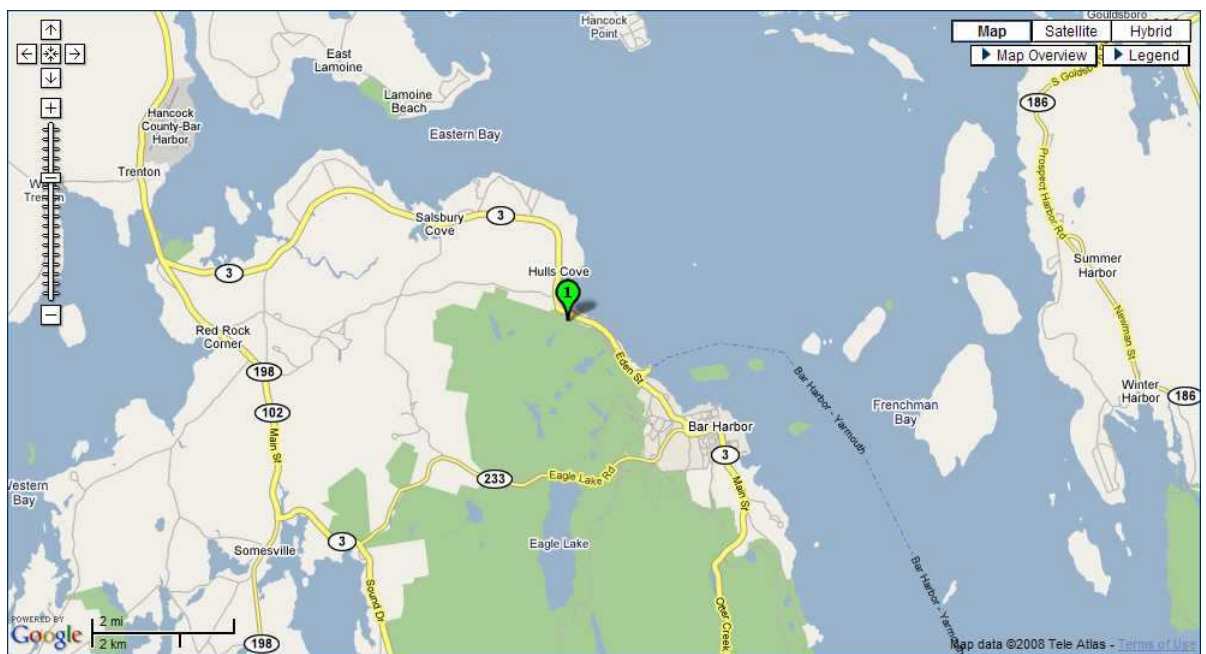
Acadia National Park Visitors Center - Hulls Cove

From April 15 through October 31, begin your visit at Hulls Cove Visitor Center, located on Route 3 north of Bar Harbor. Watch a free 15-minute audiovisual program about the park, available in English, French, German, audio description, and captioned. Plan your visit using a three-dimensional map of the island. An audio tour of Acadia and the surrounding area is available for purchase. Facilities include restrooms, drinking fountains, and a bookstore. Outdoor exhibits provide information about park resources and activities. Please note that there are 52 steps leading to the visitor center. An accessible entrance is available; follow signs on-site for .

Rte. 3

Hulls Cove, ME

(207) 288-3338



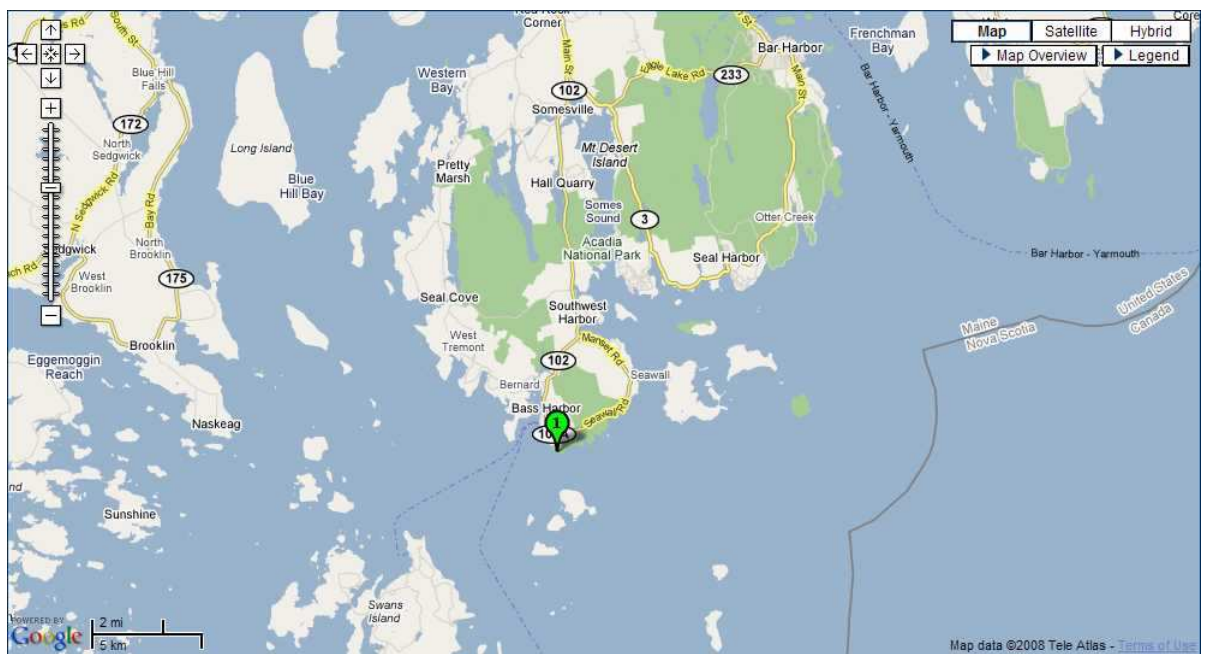
Get All The Points of Interest (POIs) in a GPS File Available at ... Acadia Vacation Planner

Bass Harbor Light house



Bass Harbor, Maine, is a perfect example of a quaint little fishing village on what is called the "quiet" or "back" side of Mount Desert Island - home of Acadia National Park. It is located on the southwest section of the island, on the opposite side of an inlet from Bernard.

**Lighthouse Rd.
Bass Harbor
Tremont, ME**



Get All The Points of Interest (POIs) in a GPS File Available at ... Acadia Vacation Planner

Northeast Harbor

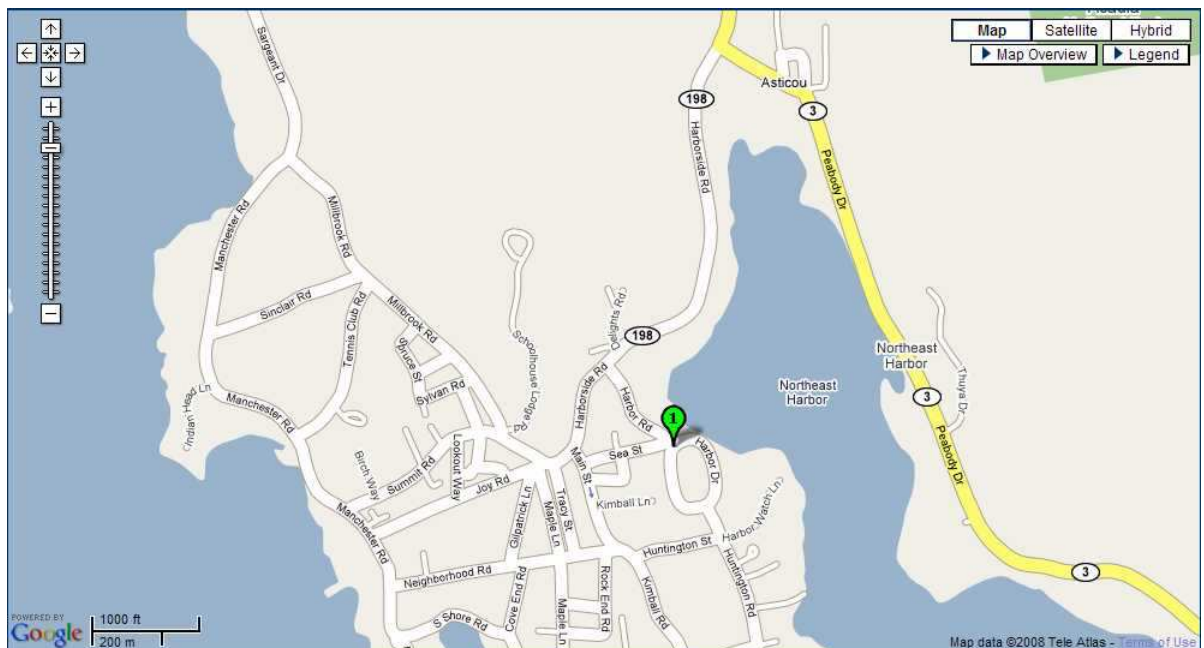
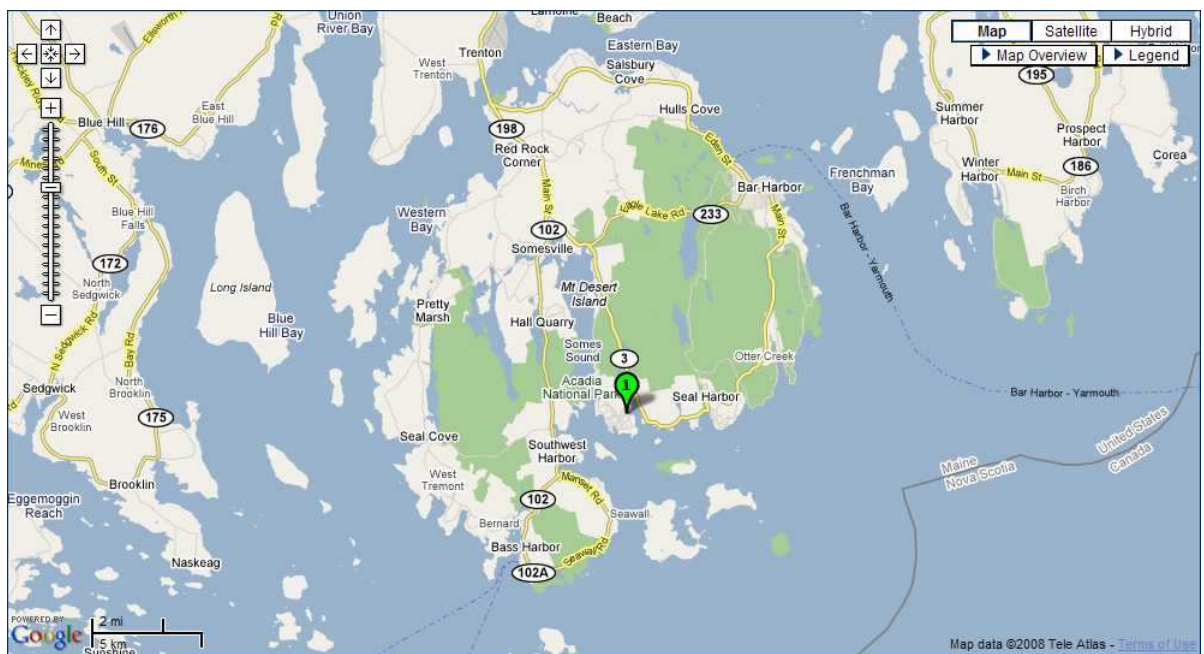


Over the years, Northeast Harbor, Maine, has become famous as much for its summertime residents as it has for its beautiful and protected harbor full of exclusive yachts and sailing vessels. You may be surprised to hear that its actually not an official township but rather part of the town of Mount Desert which covers 25,699 acres and has an approximate population of 2,109 (per the year 2000 census). Northeast Harbor is located on the southern end of Mount Desert Island at the entrance to Somes Sound - the only fjord on the East coast of the United States.

18 Harbor Dr. (Chamber of Commerce)

Mt. Desert, ME

(207) 276-5040



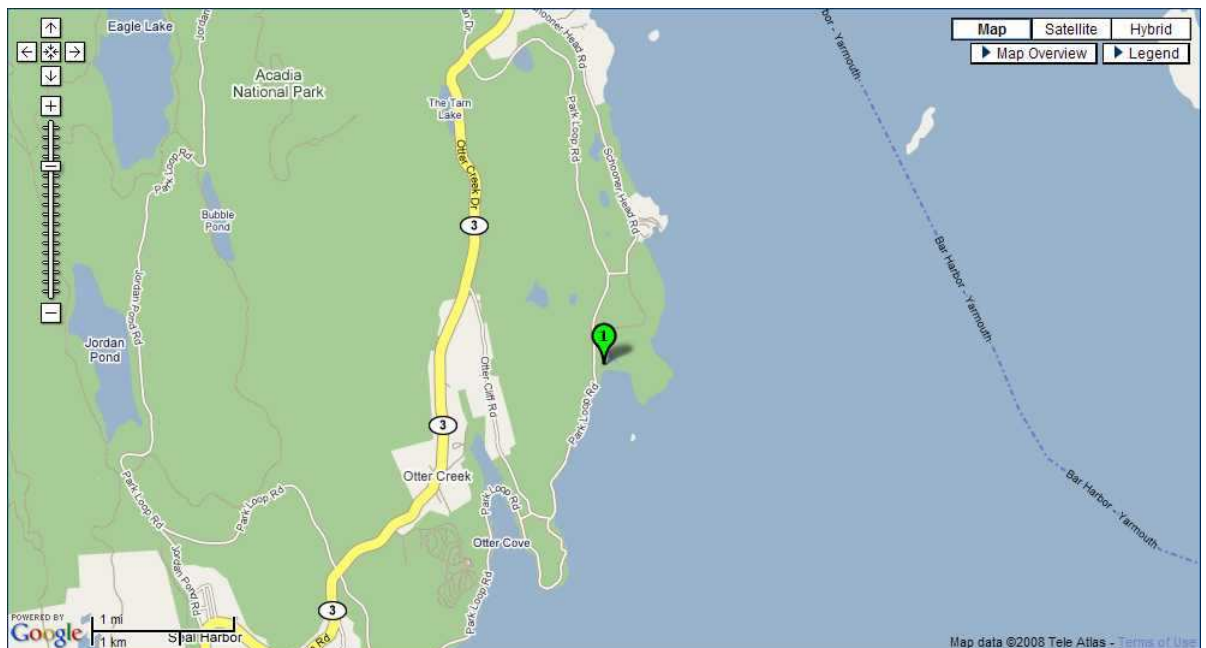
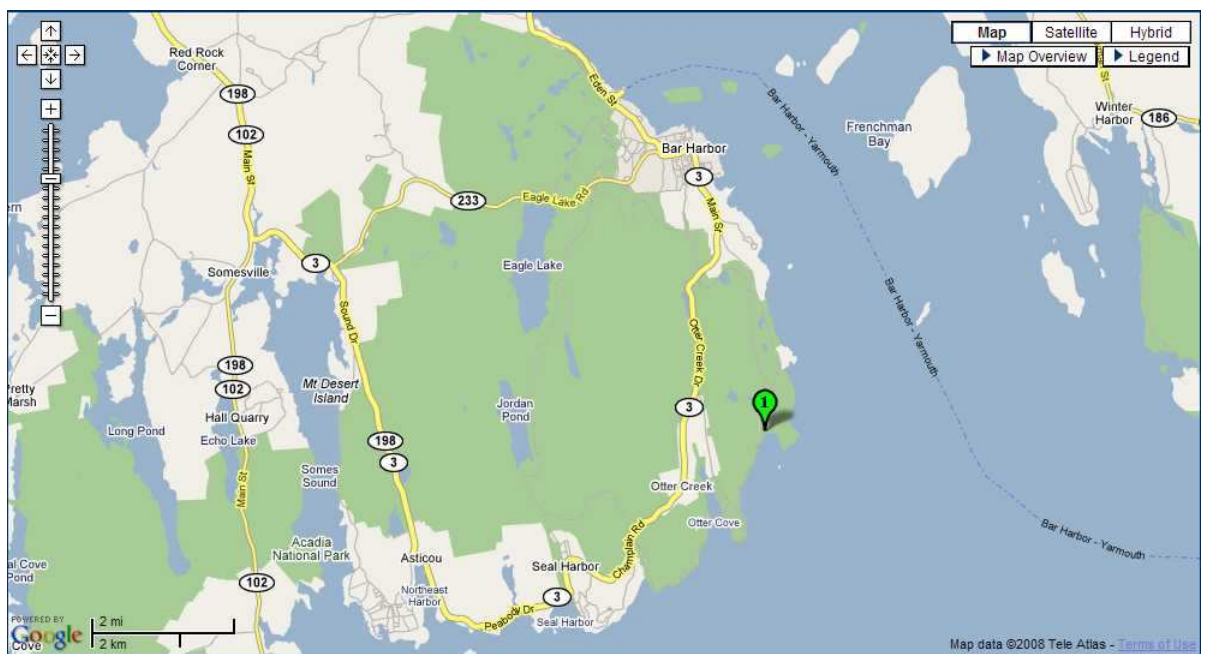
Get All The Points of Interest (POIs) in a GPS File Available at ... [Acadia Vacation Planner](#)

Sand Beach



One of the few "sand" (it's actually shell fragments, ground up by the pounding surf over the years) beaches in Acadia region. Keep in mind that if you plan on swimming here, the water temperature rarely gets above 55 degrees - even in mid-August.

**Park Loop Rd.
Bar Harbor, ME**



Get All The Points of Interest (POIs) in a GPS File Available at ... Acadia Vacation Planner

Seal Cove Farm

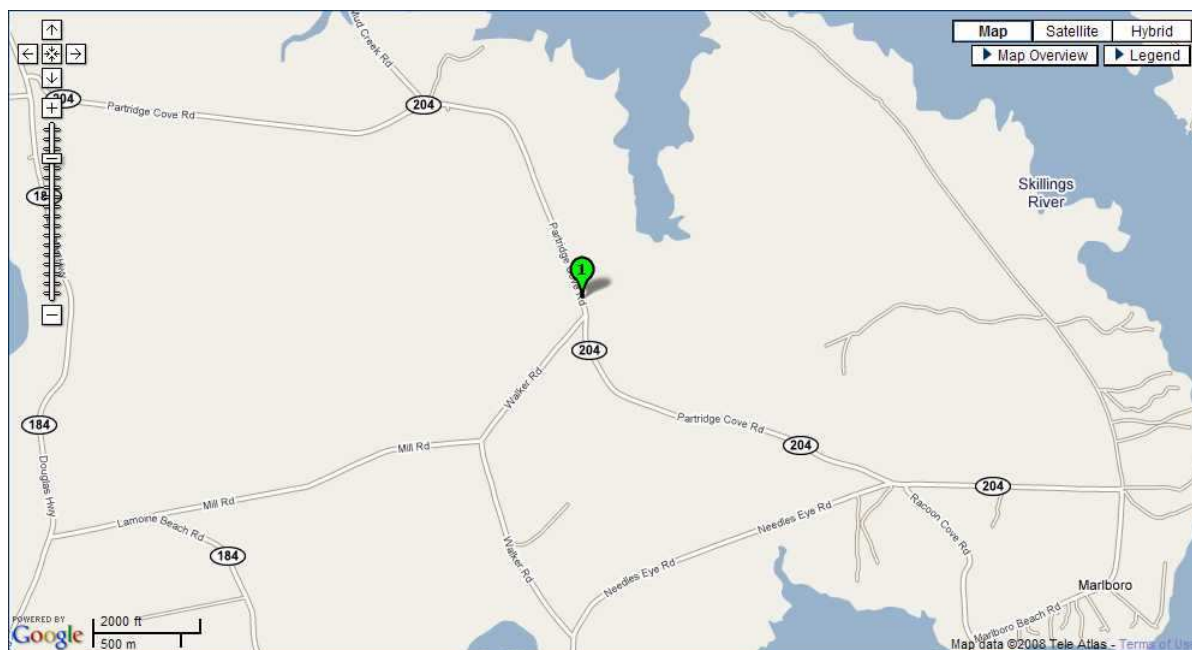
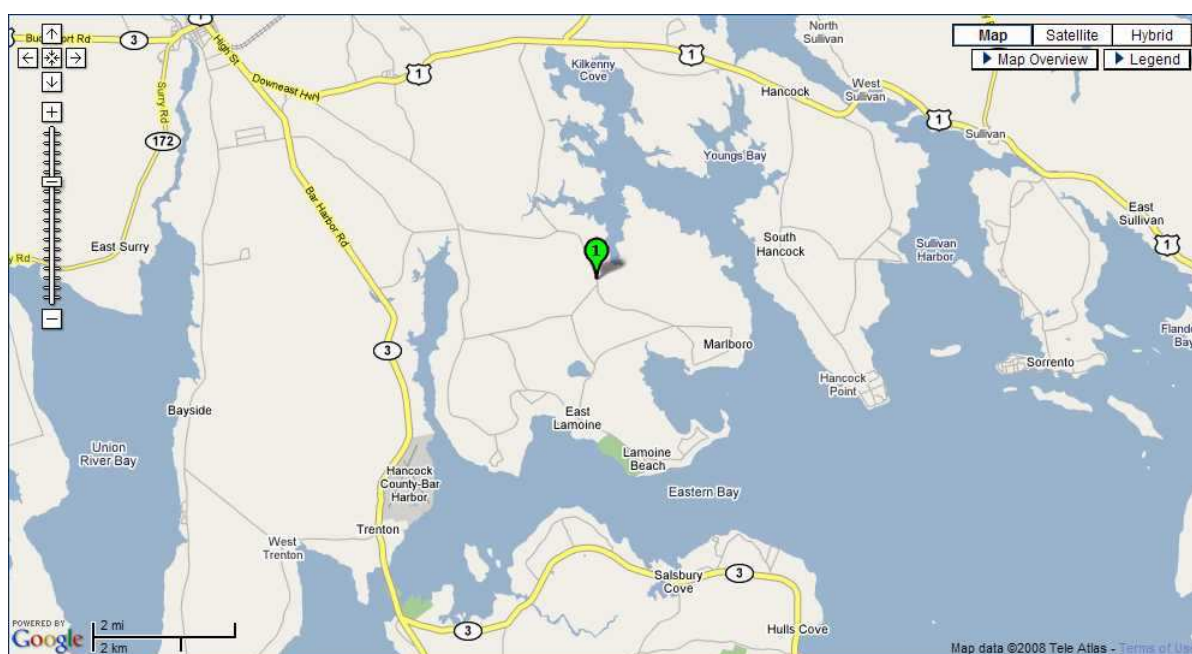


Our farmstead cheeses are handcrafted in the French tradition, using only the milk from the goats on our Maine farm.

202 Partridge Cove Rd / Rte.204

Lamoine, ME

(207) 667-7127



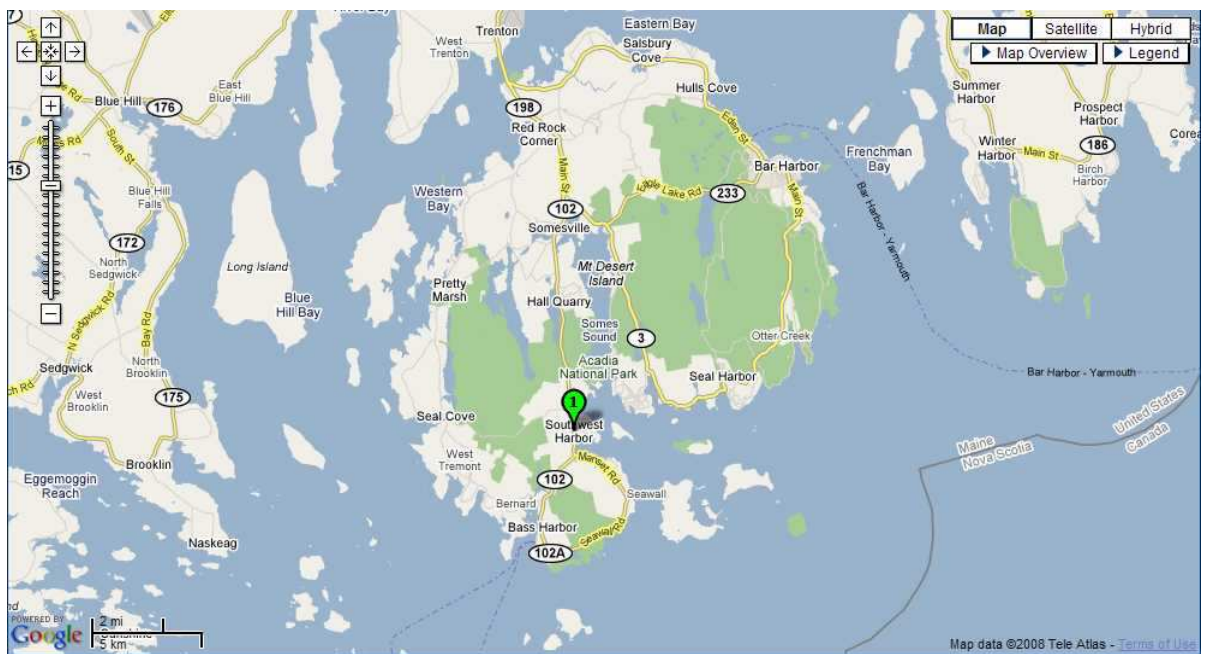
Get All The Points of Interest (POIs) in a GPS File Available at ... [Acadia Vacation Planner](#)

Southwest Harbor



Southwest Harbor, Maine, is located at the southwestern entrance to Somes Sound on Mount Desert Island. It is often referred to as the "quiet side" of the island because it has a mellower pace and is an easy distance from the more tourist oriented and busy Bar Harbor, located on the Northeast side of the island. Southwest Harbor has some great shops, galleries and eateries worth checking out. Access to the offshore islands by boat can be found here as well. The approximate population is 1,966 (per year 2000 census) and it encompasses 8,884 acres. Southwest Harbor, Maine, is also home to some great yacht builders. The Hinckley Company, located just south of the town center on the Manset Shore Road, is world renown for its quality of workmanship. Another, Morris Yachts, Inc., is located on the Clark Point Road.

20 Village Green Way
Southwest Harbor, ME
(207) 244-9264



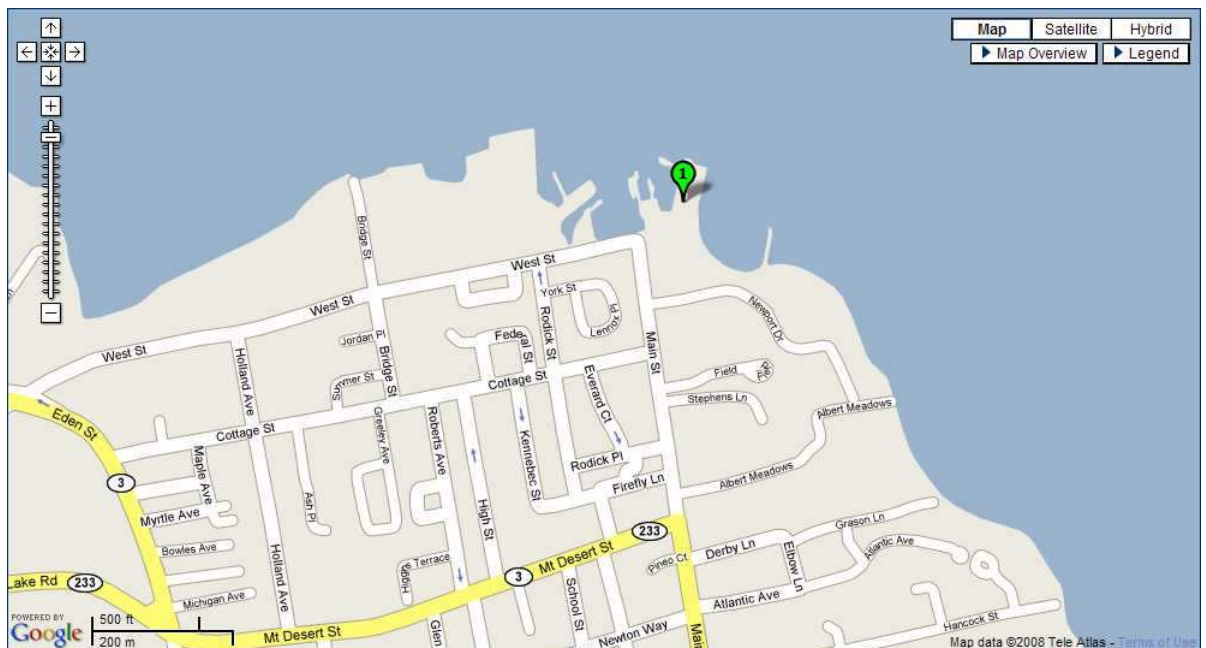
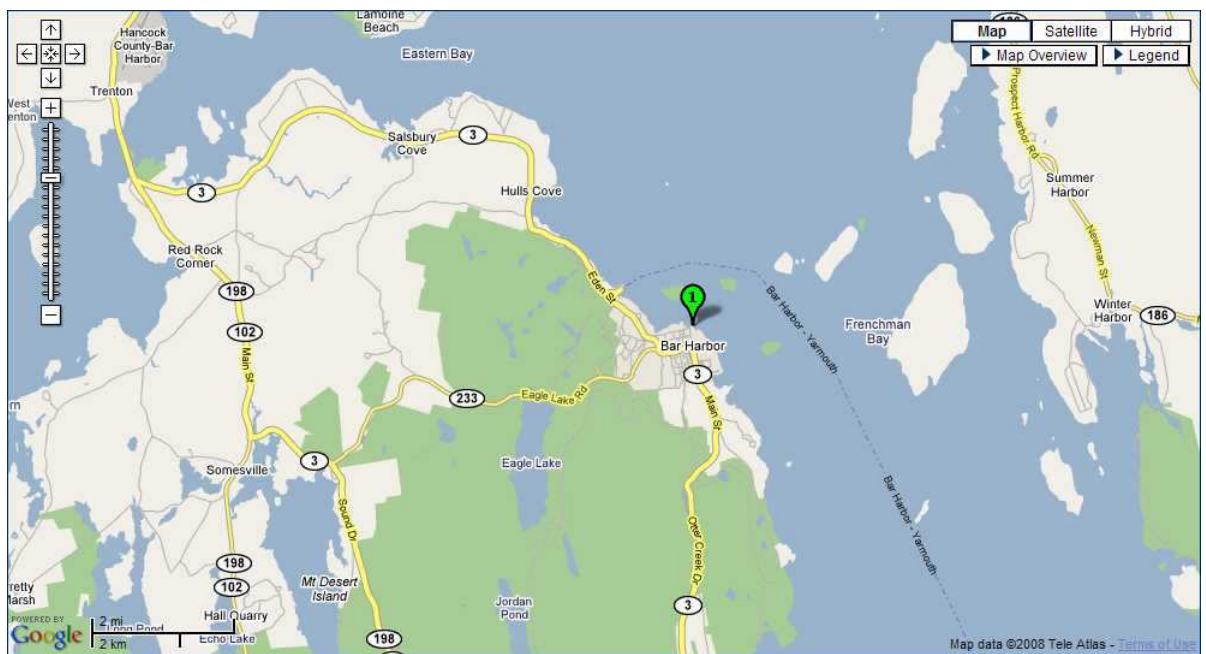
Get All The Points of Interest (POIs) in a GPS File Available at ... [Acadia Vacation Planner](#)

Town of Bar Harbor



The Town Pier in Bar Harbor

Bar Harbor, ME
(207) 288-5103



Get All The Points of Interest (POIs) in a GPS File Available at ... [Acadia Vacation Planner](#)

Wildwood Stables

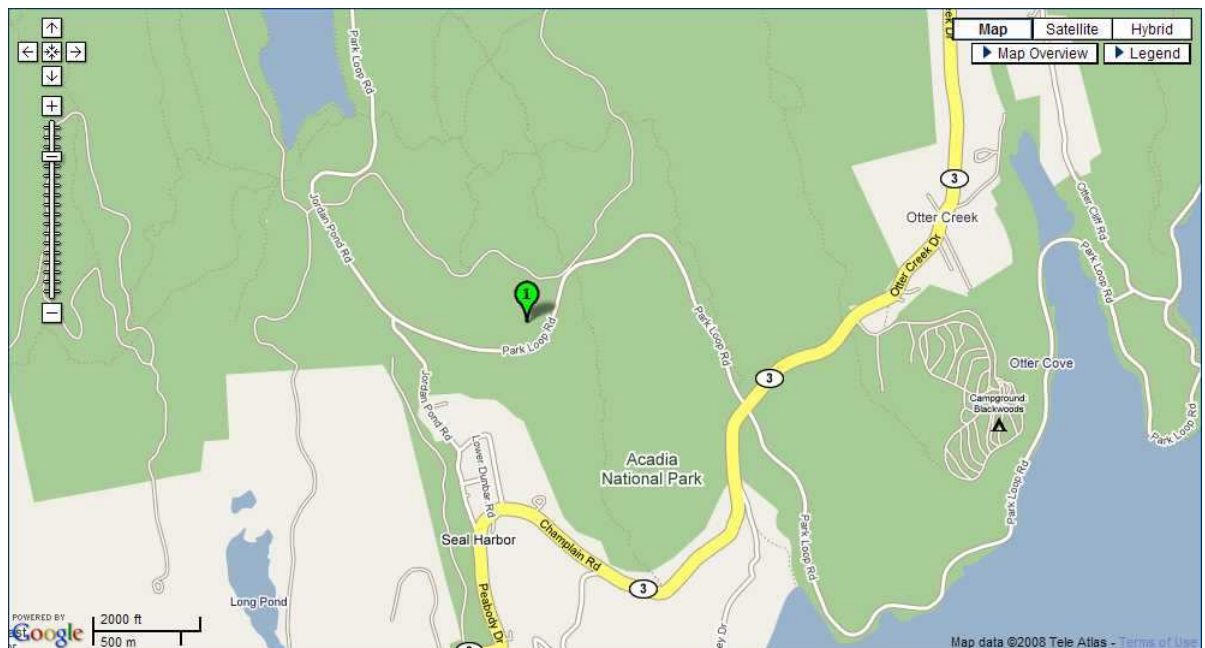
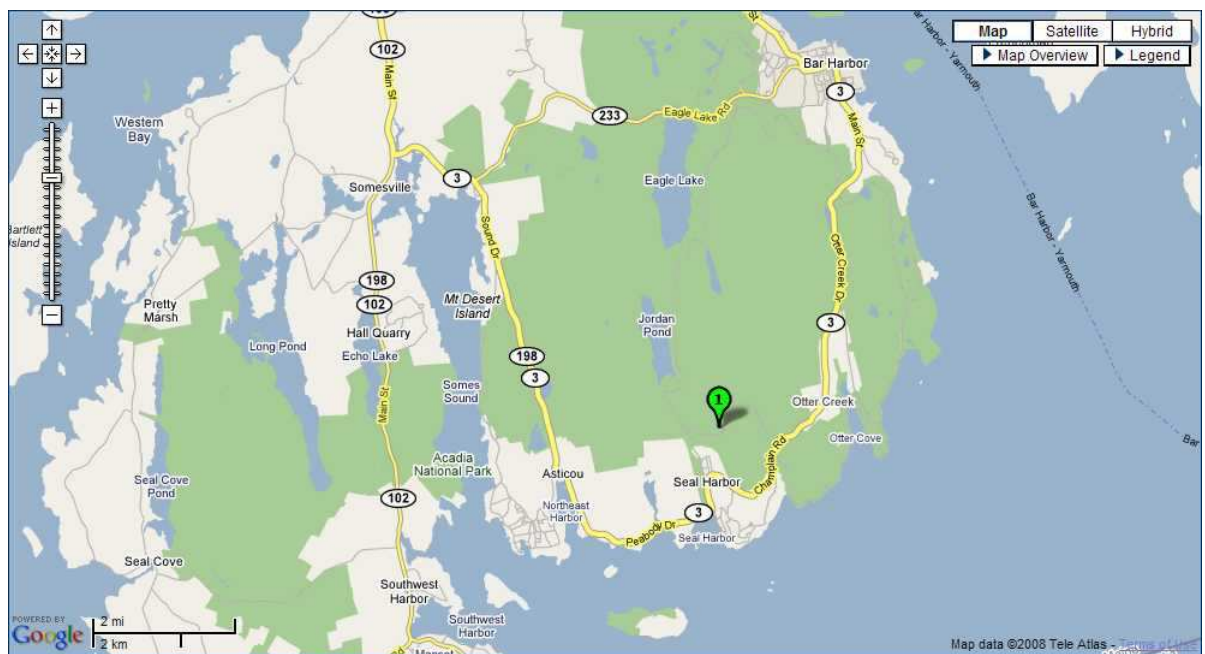


The most scenic Carriage Tours in America. One & Two Hour Sightseeing Tours Priced for Families. Grand Acadia Carriage Excursions. Private Carriage Charters.

Park Loop Rd.

Seal Harbor, ME

(207) 276-3622



Get All The Points of Interest (POIs) in a GPS File Available at ... Acadia Vacation Planner

Acadia Mountain [Peak]



Get All The Points of Interest (POIs) in a GPS File Available at ... [Acadia Vacation Planner](#)

Acadia Mountain [Trailhead]

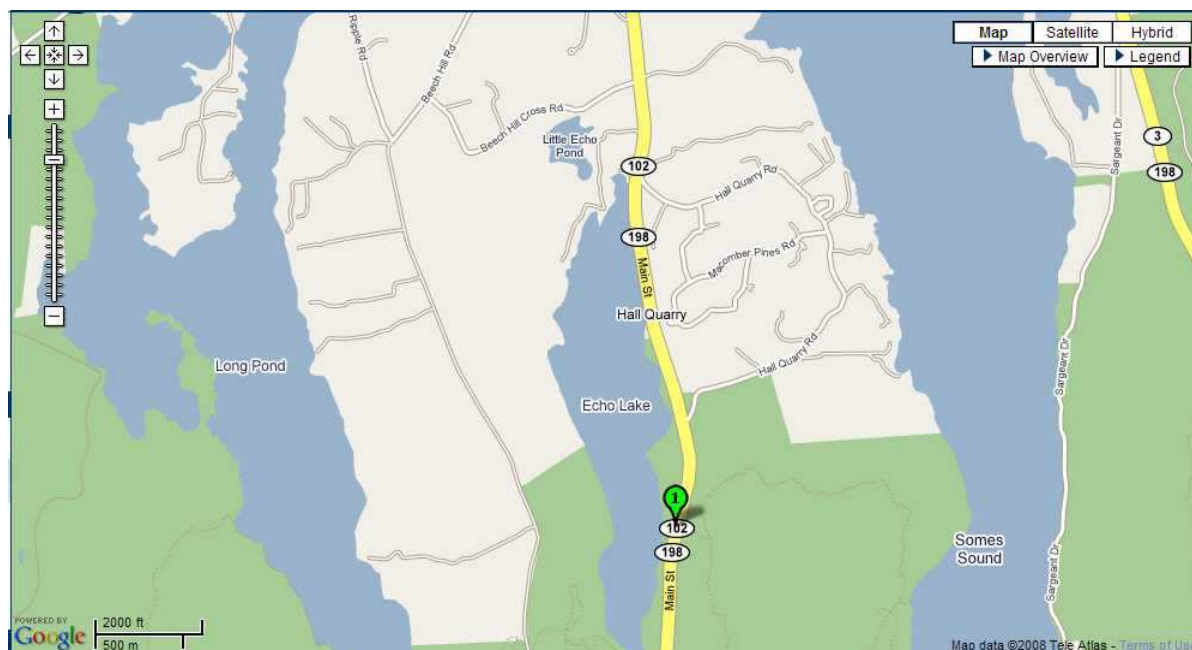
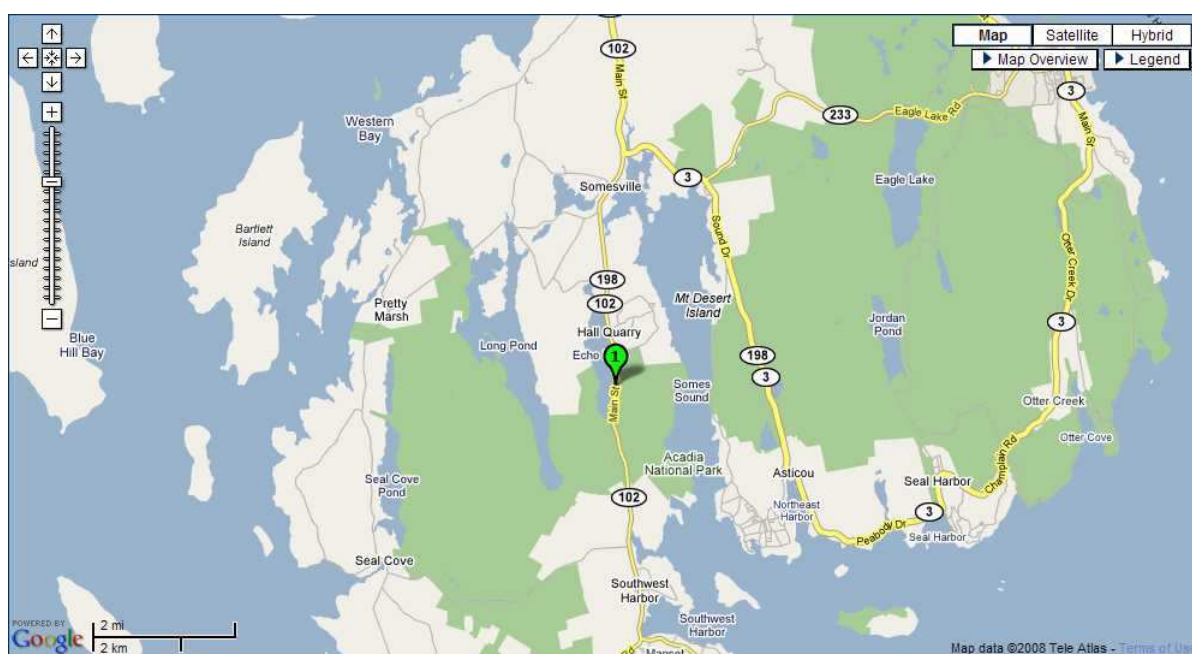


DIFFICULT - One of the most popular trails, Acadia Mountain is accessed from a parking area along Route 102 about two miles south of Somesville on the way to Southwest Harbor on the western side of Mount Desert Island. Rangers frequently lead hikes up Acadia as part of their regular summer programs. The trail goes up and over the summit of Acadia Mountain for a one way distance of about 1 and 1/4 miles and a vertical climb of under 700 feet. Return can be via the fire road along the brook between Acadia and St. Sauveur Mountains, or you can keep going up St. Sauveur and continue down to the parking area at it's base along Route 102 about 1/2 mile south of the Acadia Mountain parking area. Views from Acadia are of Somes Sound and the entrance to Southwest Harbor

TRAILS STARTS - Parking area on Route 102 about two miles south of Somesville

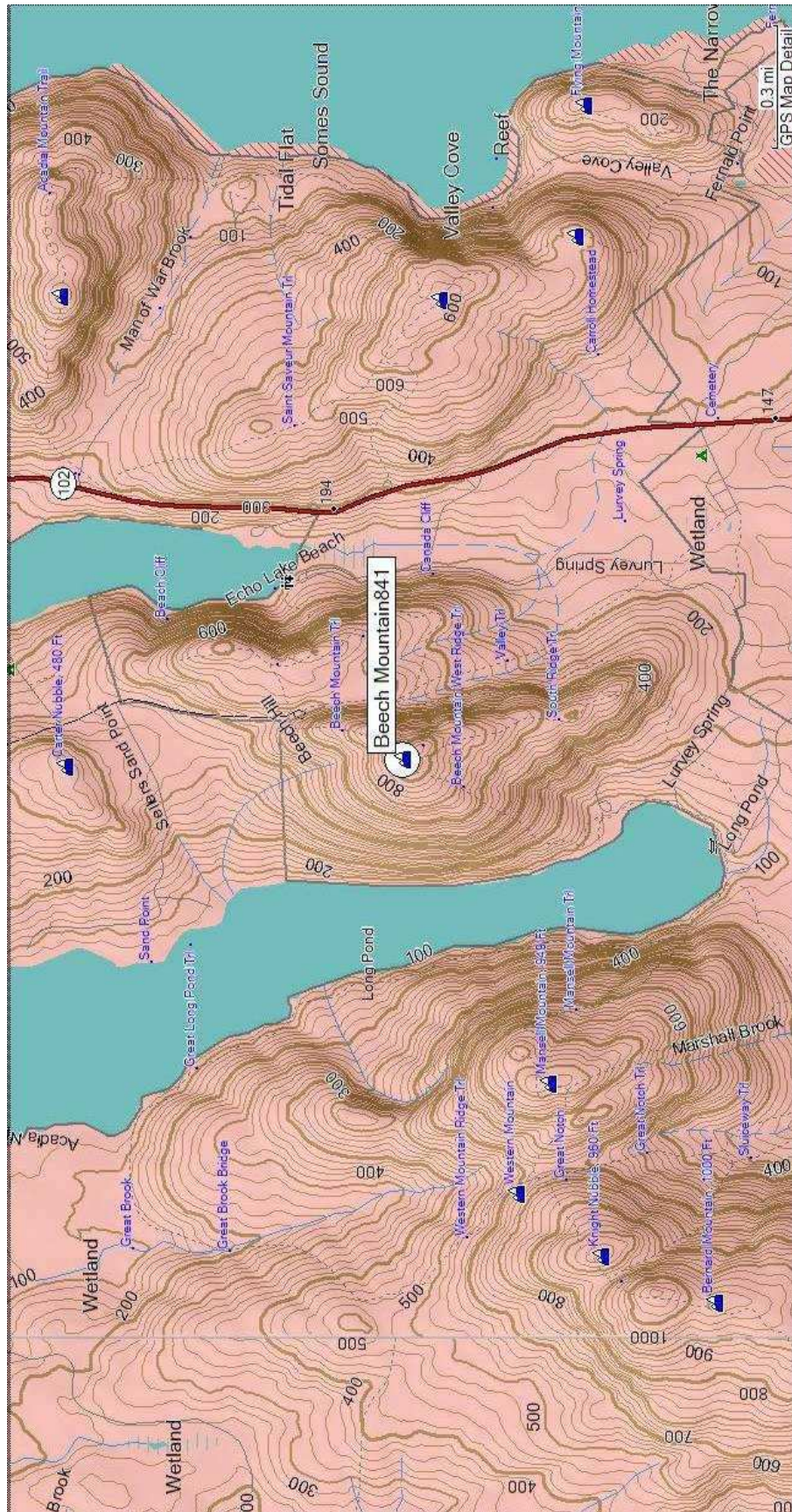
ROUNDRIP DISTANCE - 2.5 miles (4.0 km)

SUMMIT HEIGHT - 680 ft (207 m)



Get All The Points of Interest (POIs) in a GPS File Available at ... Acadia Vacation Planner

Beech Mountain [Peak]



Get All The Points of Interest (POIs) in a GPS File Available at ... [Acadia Vacation Planner](#)

Beech Mountain - Valley Trail [Trailhead]

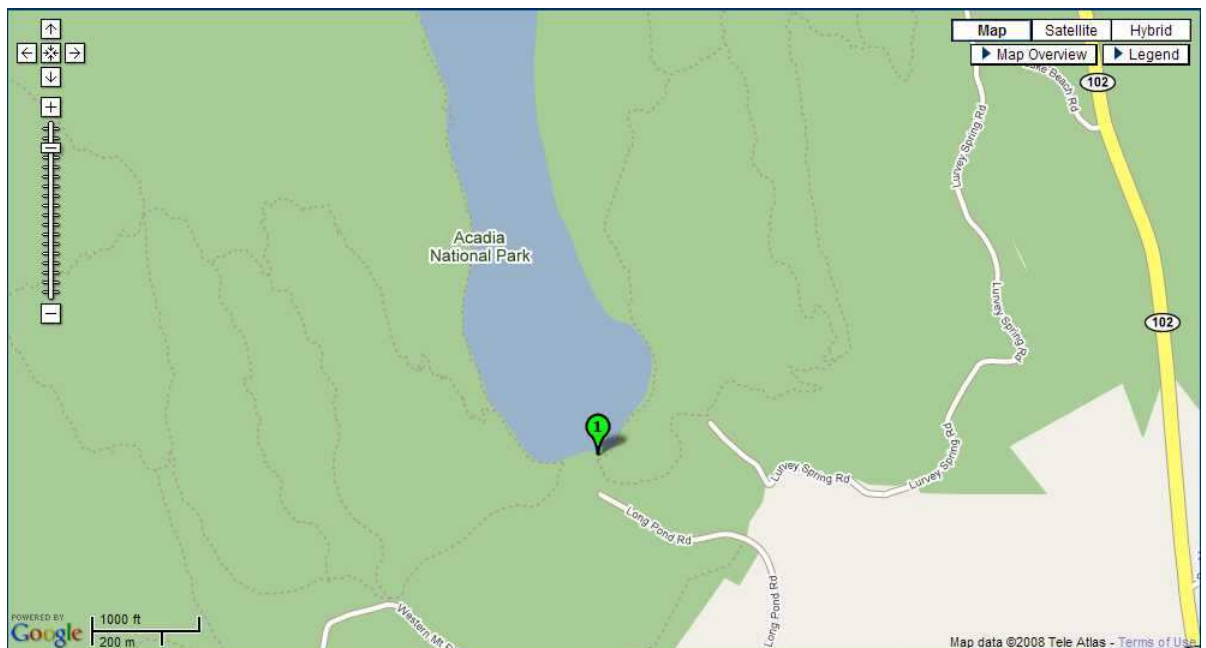
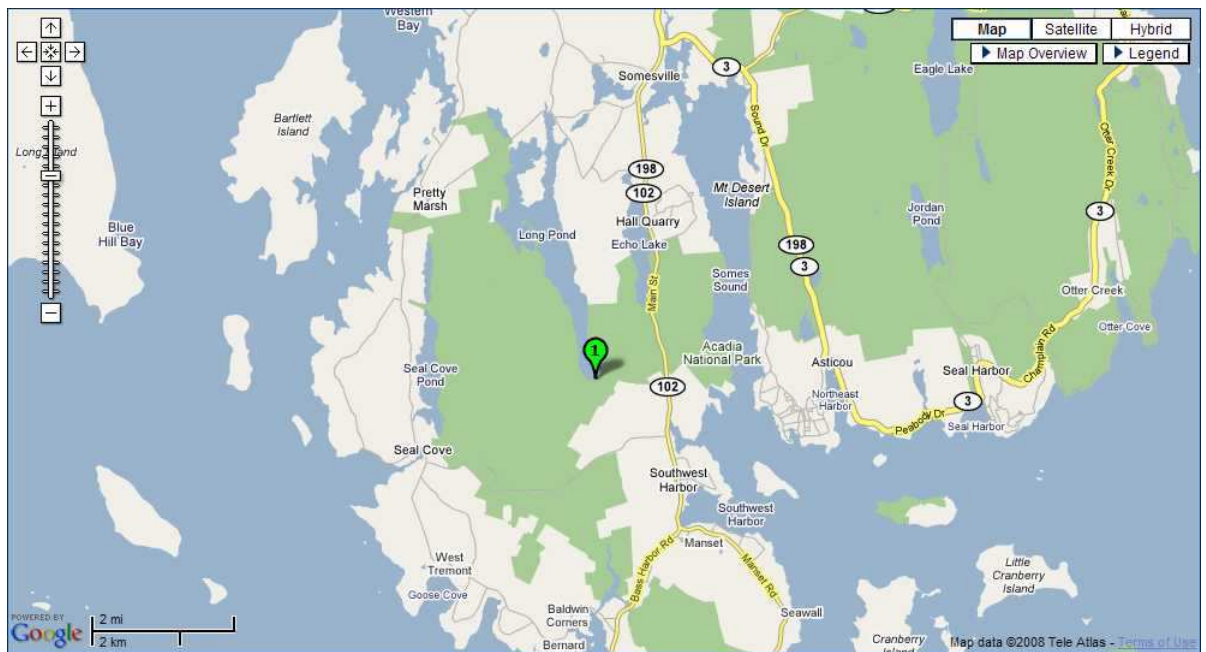
Beech Mountain lies between Echo Lake and Long Pond (Great Pond on some maps). Its summit is easy to reach from either the Beech Cliff parking area or the pumping station area at the foot of Great Pond. Beech Mountain can also be climbed on its southwest flank, beginning at the south end of Great Pond. An added attraction near Beech Mountain is the Beech Cliff-Canada Cliff area just to the east of the Beech Cliff parking area. These rugged cliffs offer spectacular views of Echo Lake. {from Maine Resource Guide}

[NOTE: Beech Mountain can also be accessed by the Beech Mtn. Parking Area - Follow 102 South and take a right onto Pretty Marsh Road. Take a left onto Ripples Road. Ripples Road becomes Beech Hill Road. Follow Beech Hill Road to Beech Mountain.]

TRAILS STARTS - Pump Station Parking Lot at Southern end of Long Pond

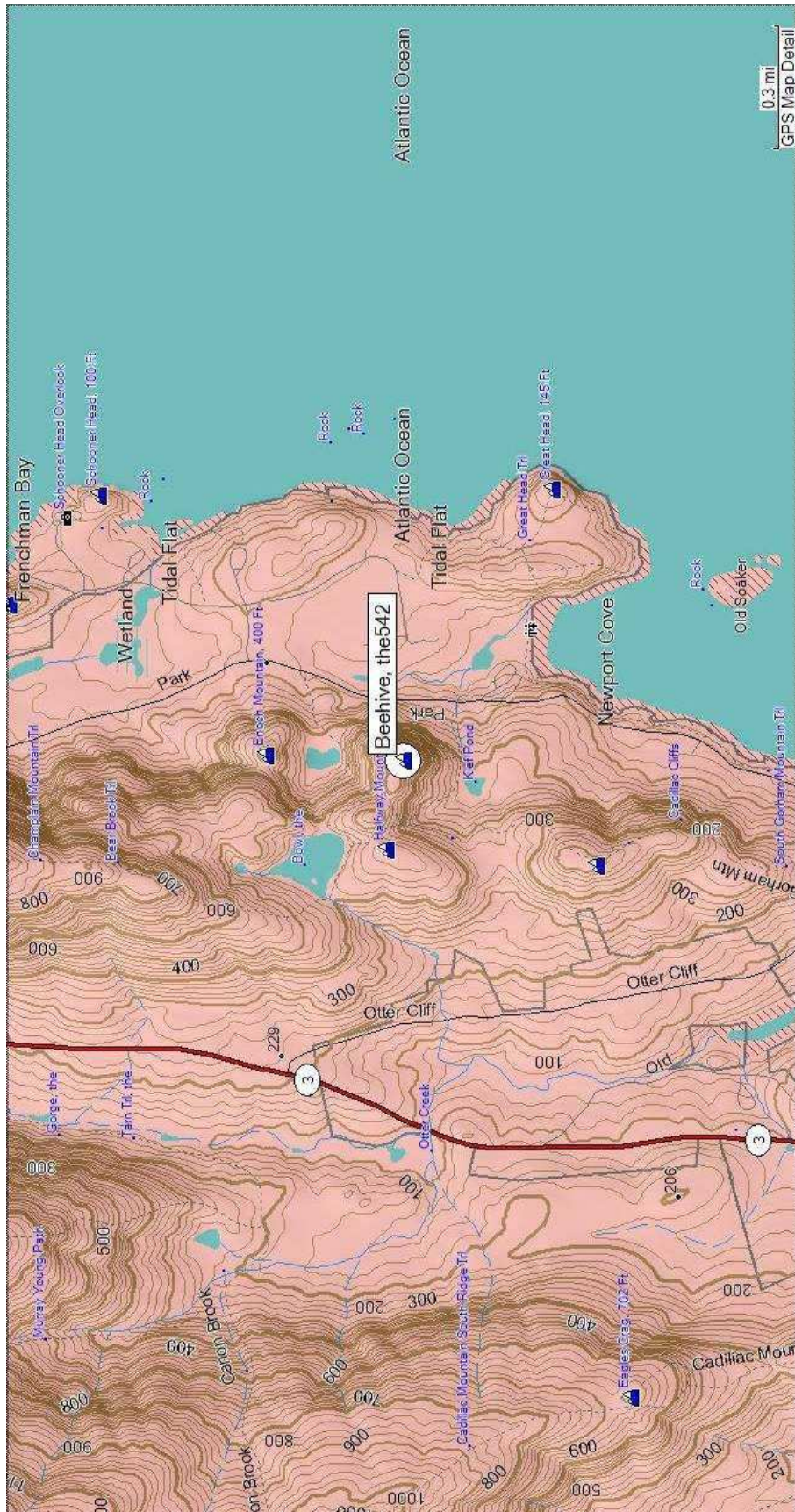
ROUNDRIP DISTANCE - ~2.5 miles (4.0 km)

SUMMIT HEIGHT - 839 ft (256 m)



Get All The Points of Interest (POIs) in a GPS File Available at ... Acadia Vacation Planner

Beehive [Peak]



Beehive [Trailhead]

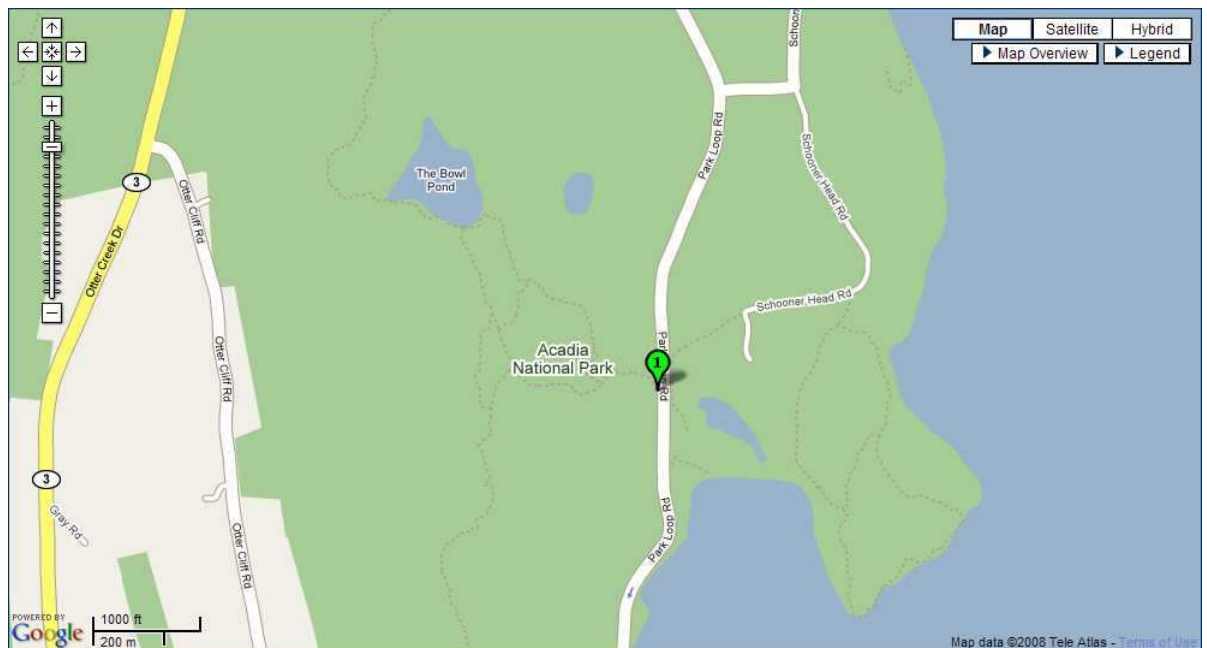
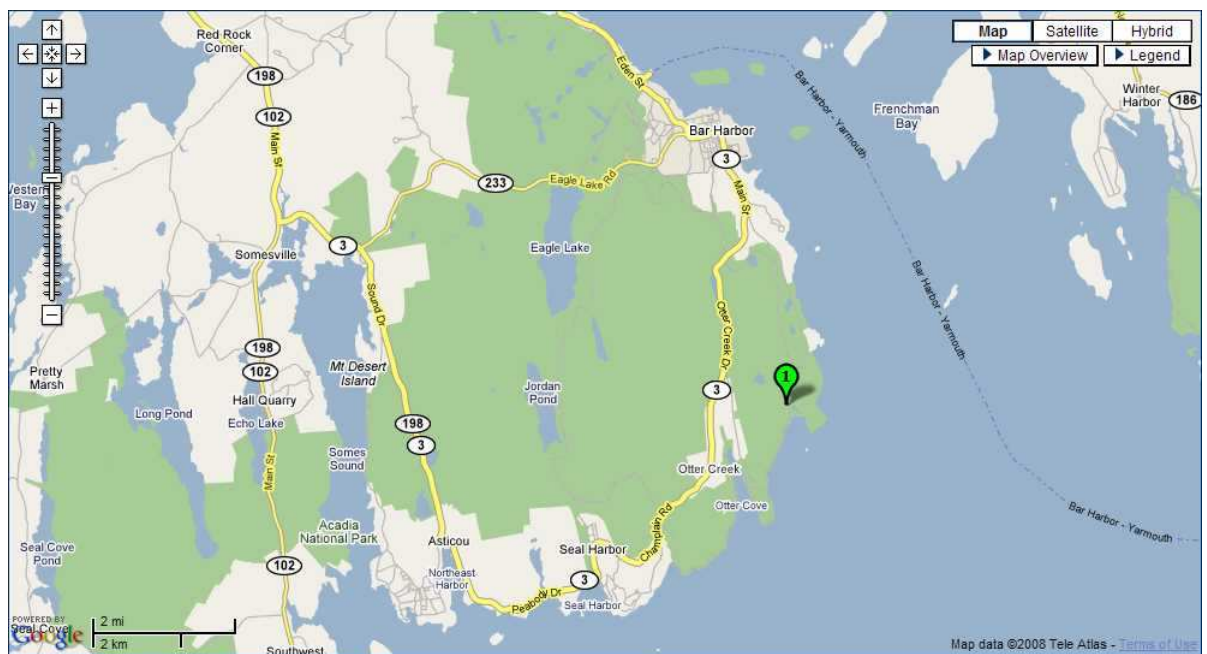


MODERATE / DIFFICULT - There are 2 trails up to the top of Beehive - 1 is a moderate climb, the other is more **DIFFICULT** and not recommended for small children - iron rungs on ledges of exposed cliffs. Your party can split at a trail head and meet up with each other at the top. The more **DIFFICULT** climb is to the **RIGHT** when the trail splits.

TRAIL STARTS - 100 feet north of Sand Beach Parking Area.

ROUNDRIP DISTANCE - 0.8 miles (1.3 km)

SUMMIT HEIGHT - 540 ft (165 m)



Get All The Points of Interest (POIs) in a GPS File Available at ... Acadia Vacation Planner

A detailed topographic map of the Bubbles, the Park area. The map features brown contour lines indicating elevation, with labels such as 200, 300, 400, 500, 600, 700, 800, 900, 1000, 1100, 1200, 1300, and 1400. Key geographical features include Eagle Lake, Bubble Pond, and several smaller ponds and coves like Jumbledown Cove and Sargent Mountain Pond. Trails are marked with dashed lines and labels such as Cadillac Mountain West Face Tr, Penate Mountain North Ridge Tr, Penate Mountain Ravine Tr, Jordan Pond East Side Tr, North Bubble Tr, North Ridge Tr, and Packman Mountain Tr. Peaks are marked with blue triangles and labels like Cadillac Mountain (1528 Ft), Dike Peak (1082 Ft), Penate Mountain (1228 Ft), Packman Mountain (940 Ft), and Bald Peak (974 Ft). Other labels include Wetland, Park, and various ridges and brooks. A scale bar in the top right corner indicates 0.3 miles. A small inset map in the bottom right corner shows the location of the area within a larger region.

Page 38

Bubble Rock [Trailhead]

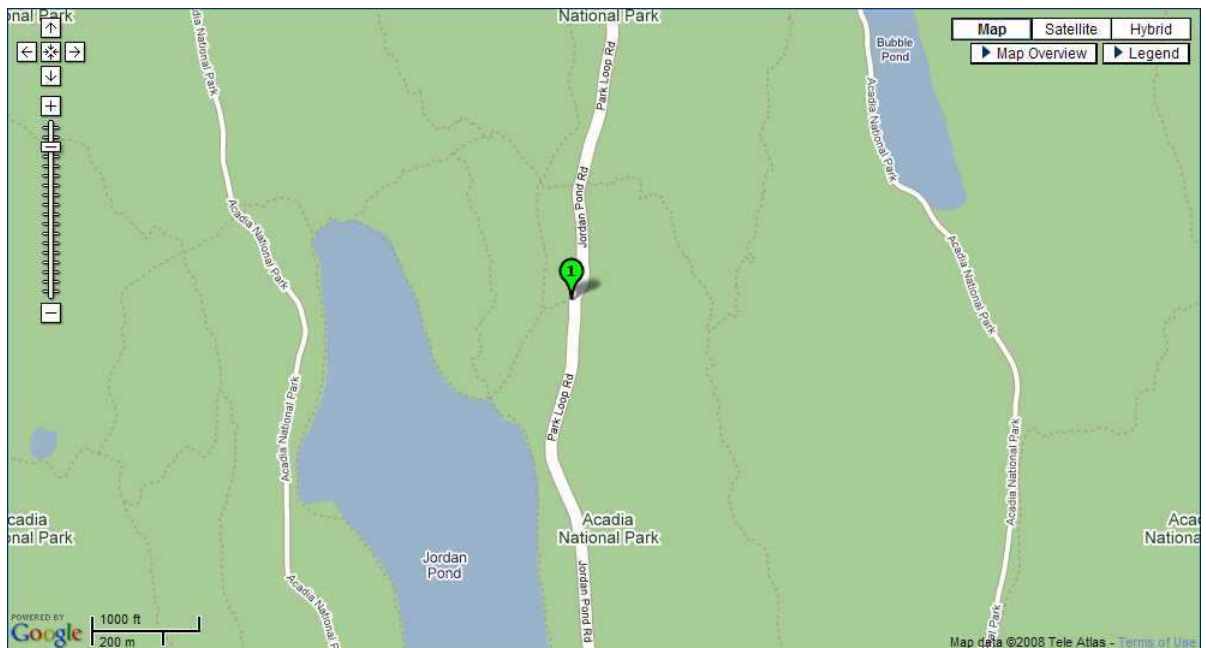
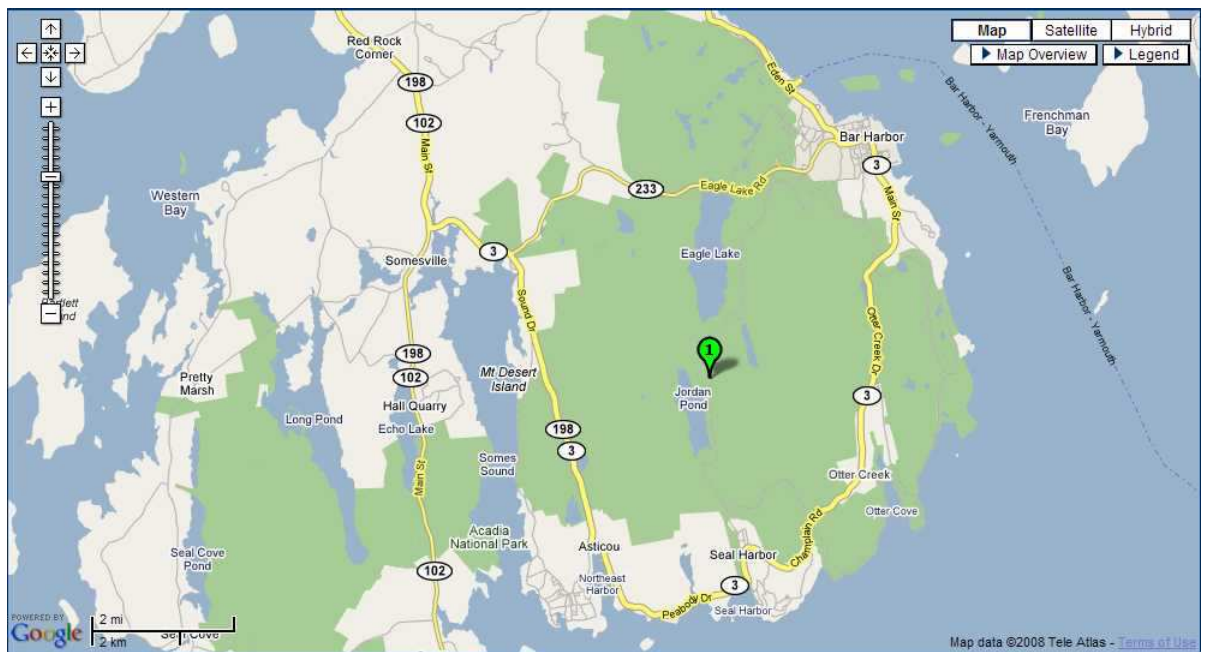


MODERATE - Forest with occasional views, Jordan Pond views.

TRAIL STARTS - Bubble Rock Parking Area.

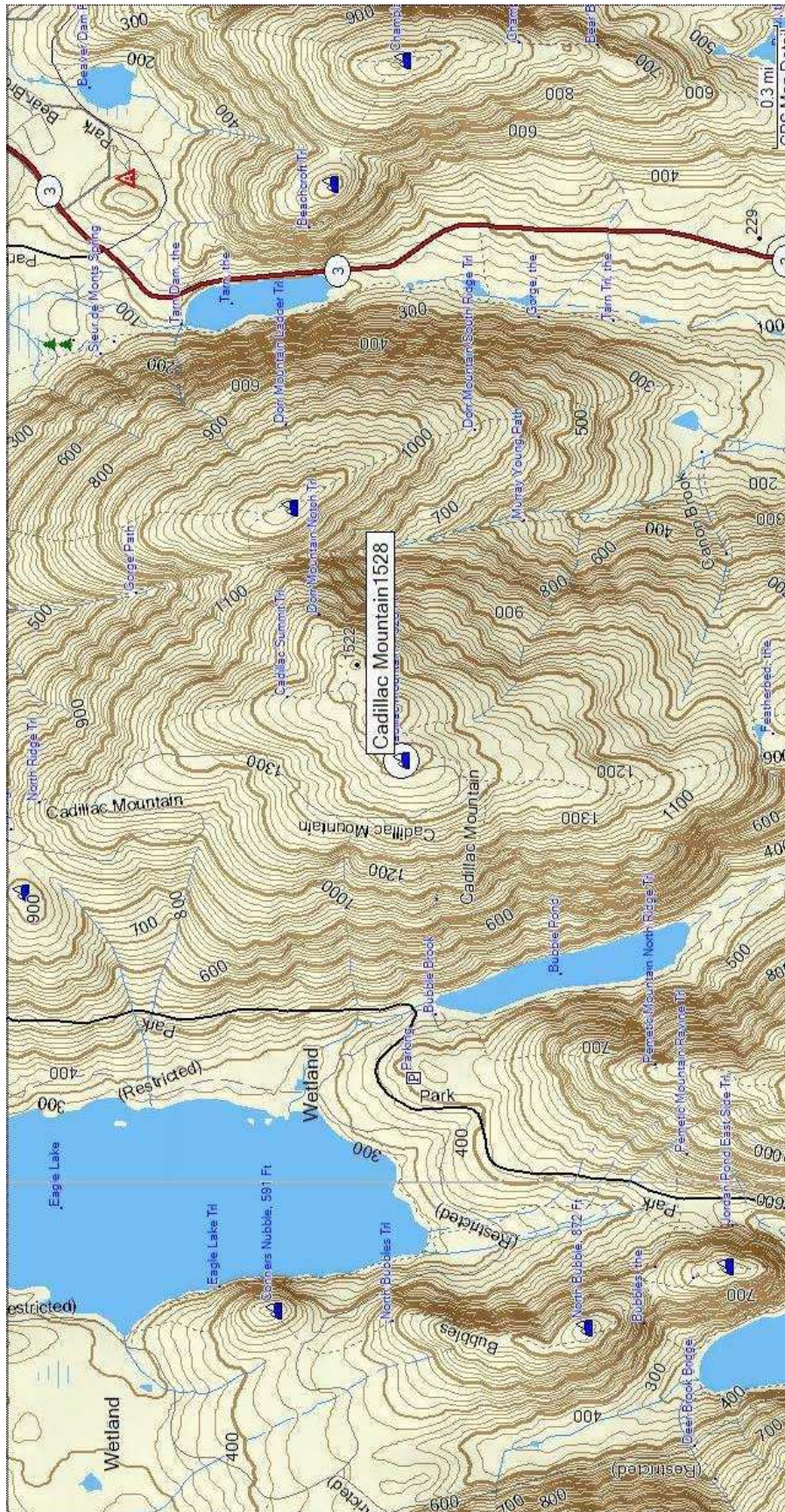
ROUNDRIP DISTANCE - 1.0 mile. (1.6 km)

SUMMIT HEIGHT - 872 ft (266 m)



Get All The Points of Interest (POIs) in a GPS File Available at ... Acadia Vacation Planner

Cadillac Mountain [Peak]



Get All The Points of Interest (POIs) in a GPS File Available at ... [Acadia Vacation Planner](#)

Cadillac Mountain [Trailhead - NORTH]

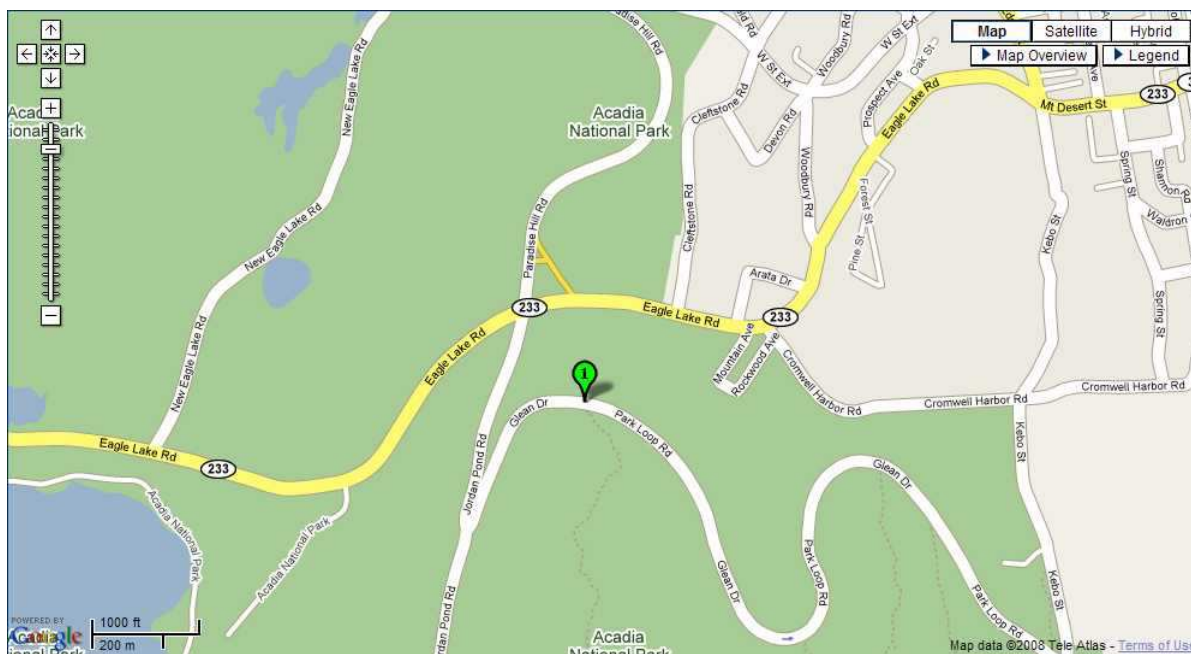
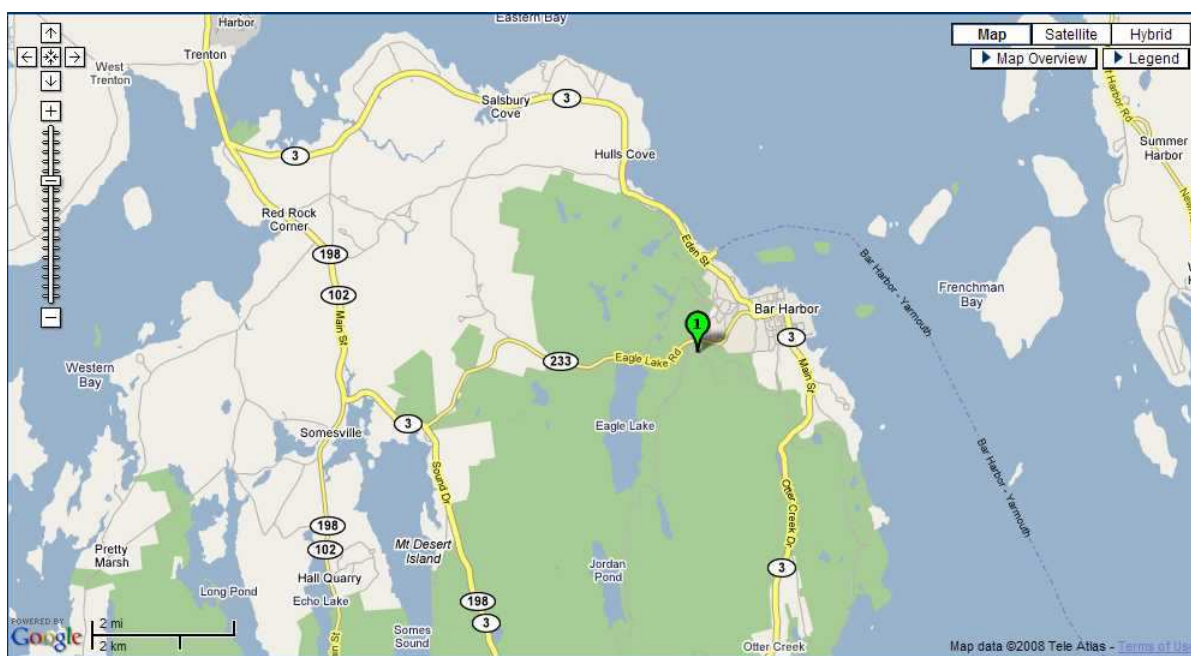


MODERATE - Open ascent, Frenchman's Bay views. After turning onto one-way section of Park Loop Road - towards Sand Beach - go little less than 1/2 mile. Look for a small parking turnout on **LEFT** side of Park Loop Road. Marker for Northridge Trailhead is across the road on **RIGHT** side of road.

TRAIL STARTS - North Ridge Trail Parking Area on the Park Loop Road.

ROUNDRIP DISTANCE - 4.4 miles (7.0 km).

SUMMIT HEIGHT - 1528 ft (466 m)



Get All The Points of Interest (POIs) in a GPS File Available at ... [Acadia Vacation Planner](#)

Cadillac Mountain [Trailhead - SOUTH]

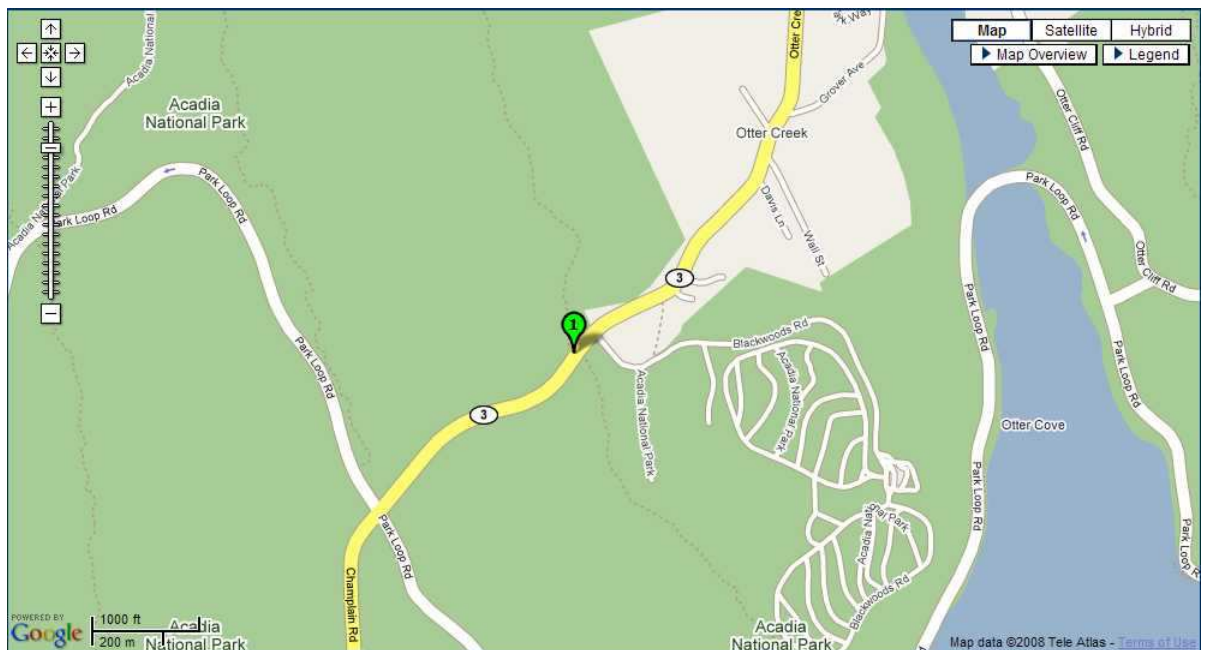
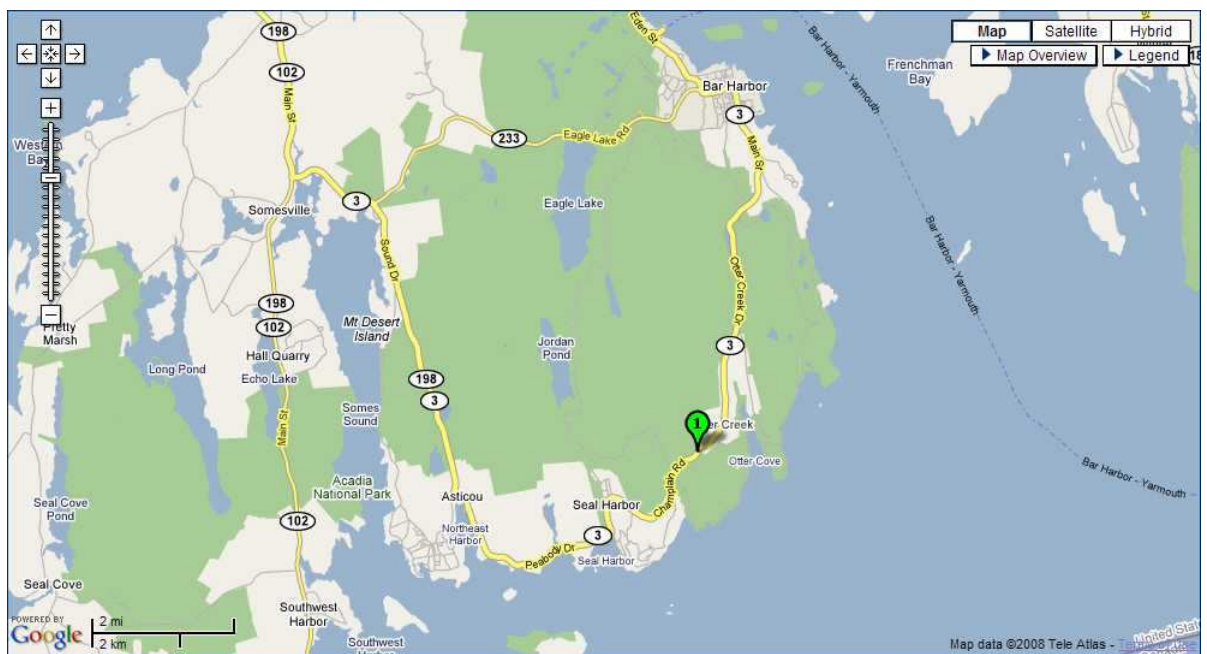


DIFFICULT - Forest opening to gentle granite ascent.

TRAIL STARTS - Route 3, 100 feet south of entrance to Blackwoods Campground.

ROUNDRIP DISTANCE - 7.4 miles. (11.8 km)

SUMMIT HEIGHT - 1528 ft (466 m)



Get All The Points of Interest (POIs) in a GPS File Available at ... [Acadia Vacation Planner](#)

Day Mountain [Peak]

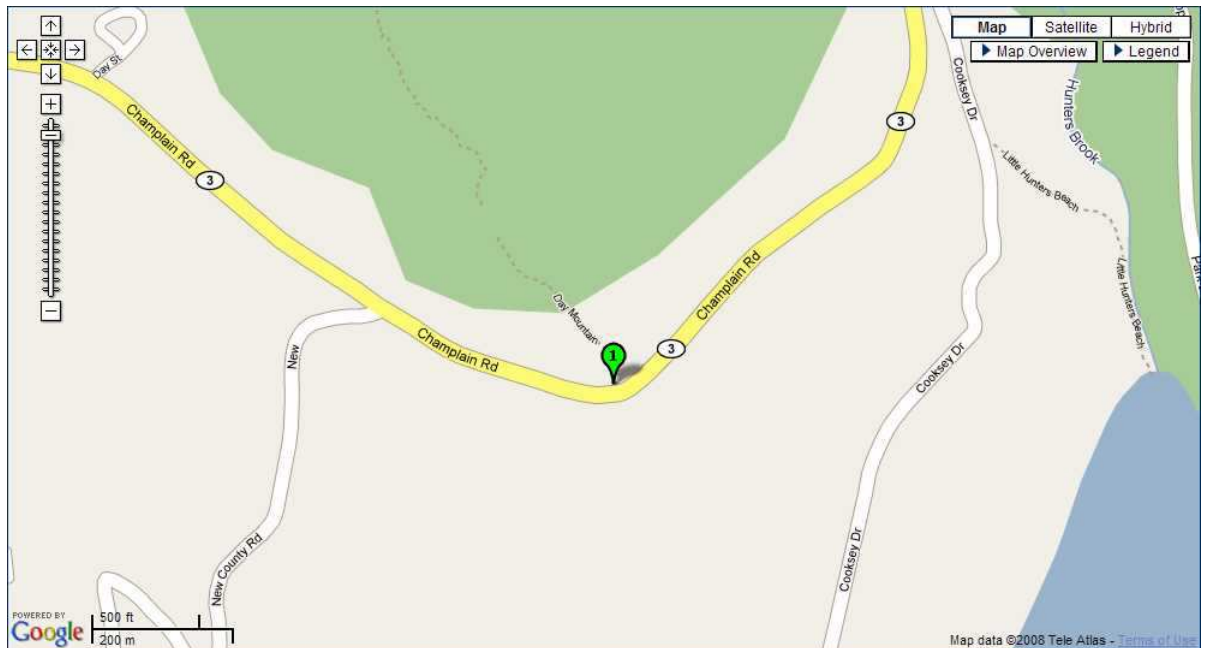
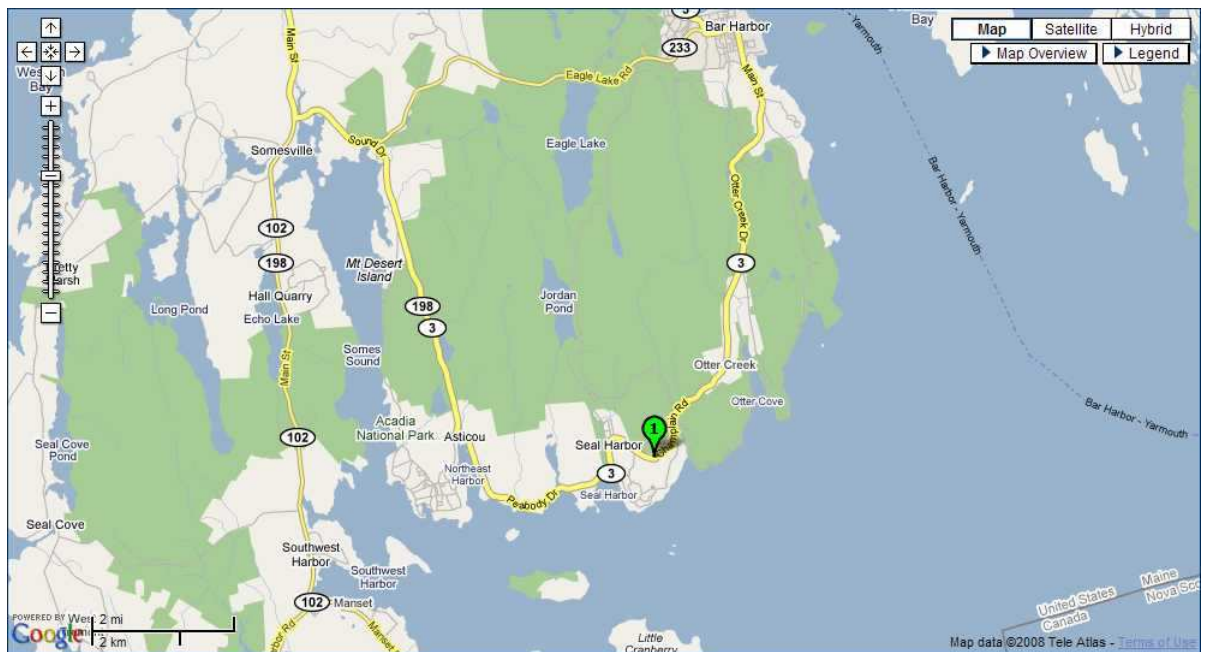


Get All The Points of Interest (POIs) in a GPS File Available at ... [Acadia Vacation Planner](#)

Day Mountain [Trailhead]

EASY to MODERATE - Views from the top of Seal Harbor, South Ridge of Cadillac and Pemetic Mountain to the north.

Champlain Road (Rte. 3)
Seal Harbor



Get All The Points of Interest (POIs) in a GPS File Available at ... Acadia Vacation Planner

This topographic map depicts the Dorr Mountain region in Michigan. The map uses brown contour lines to show elevation, with Dorr Mountain reaching 1270 feet. Key landmarks include Cadillac Mountain (1522 feet), Great Meadow, and Frenchman Bay. Trails such as the Gorge Path, North Ridge Tr, and Don Mountain North Ridge Tr are marked. Water bodies like Eagle Lake and Bubble Pond are shown in blue. A red box highlights Dorr Mountain, and a red line indicates a specific route or boundary. The map also shows various other peaks, valleys, and geographical features like wetlands and a dam.

Page 45

Dorr Mtn. - Canon Brook Trail [Trailhead]



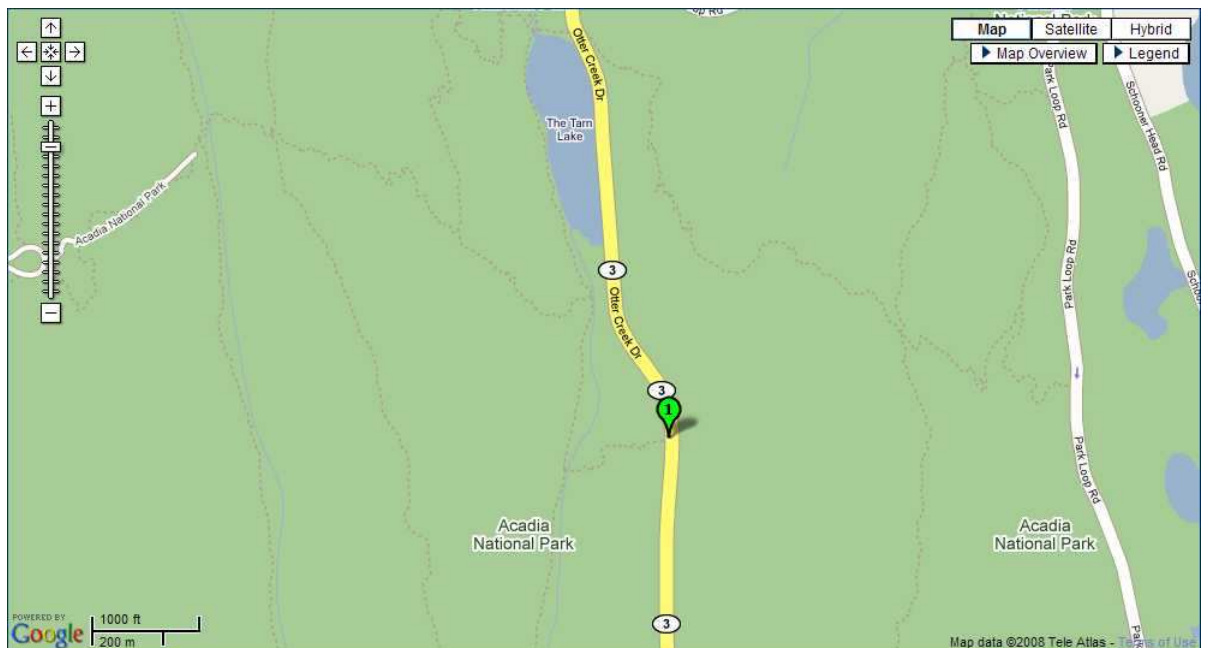
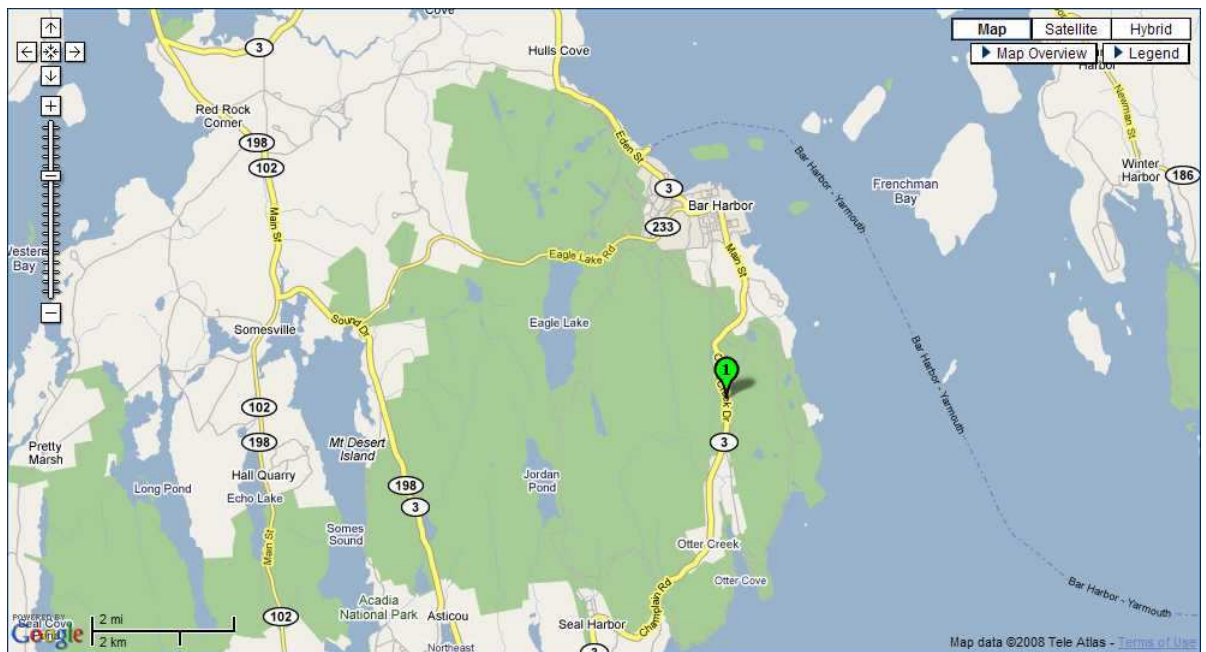
DIFFICULT - A steady and sometimes steep climb. The Ladder Trail will take you over hundreds of stone steps leading up to the Dorr mountain segment. There are also metal ladders / stairs to take you over the big boulders. At the summit, and along the way, you will have views of Frenchman's Bay, Cadillac Mountain, Bar Harbor, pink granite rocks, and forests. This mountain is named for the founder of Acadia National Park.

ROUNDTrip DISTANCE : CANON BROOK TRAIL - 4.8 miles (7.7 km) ---

LADDER TRAIL (More Difficult) - 3.5 miles (5.63 km)

TRAIL STARTS : Canon Brook parking area off Rte 3. Look for an opening in the bushes just South of the Tarn on Rte. 3. The mountain is actually northwest of this point.

SUMMIT : 1,265 feet (386 m)



Get All The Points of Interest (POIs) in a GPS File Available at ... Acadia Vacation Planner

Flying Mountain [Peak]



Get All The Points of Interest (POIs) in a GPS File Available at ... [Acadia Vacation Planner](#)

Flying Mountain [Trailhead]

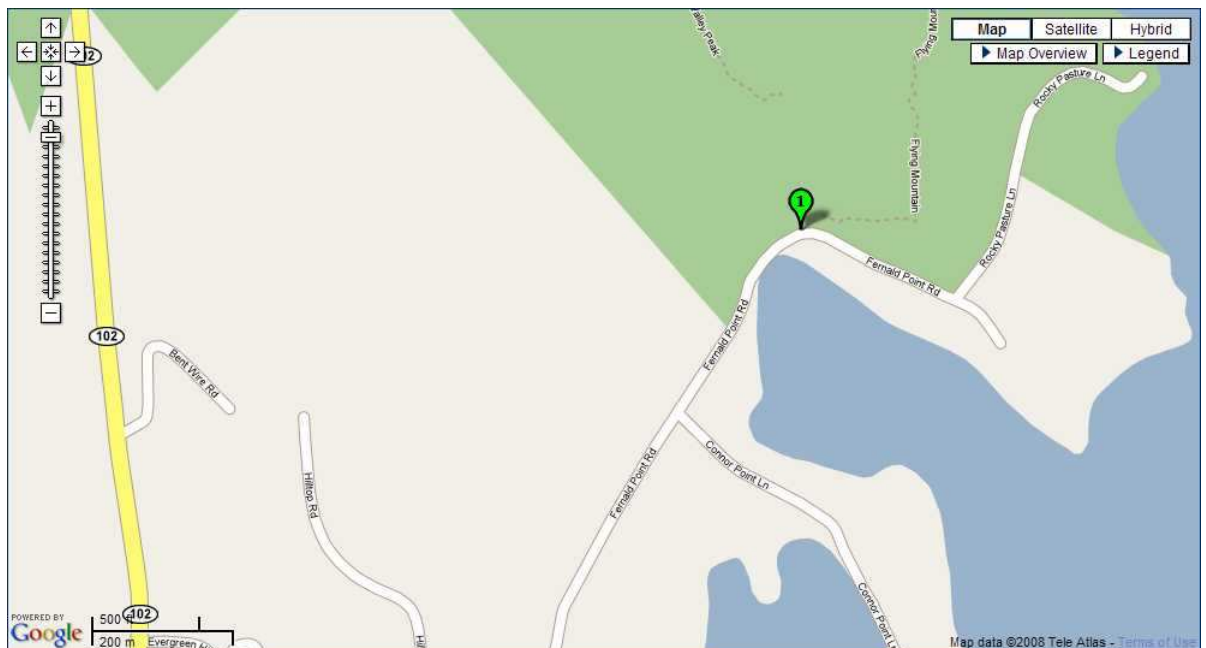
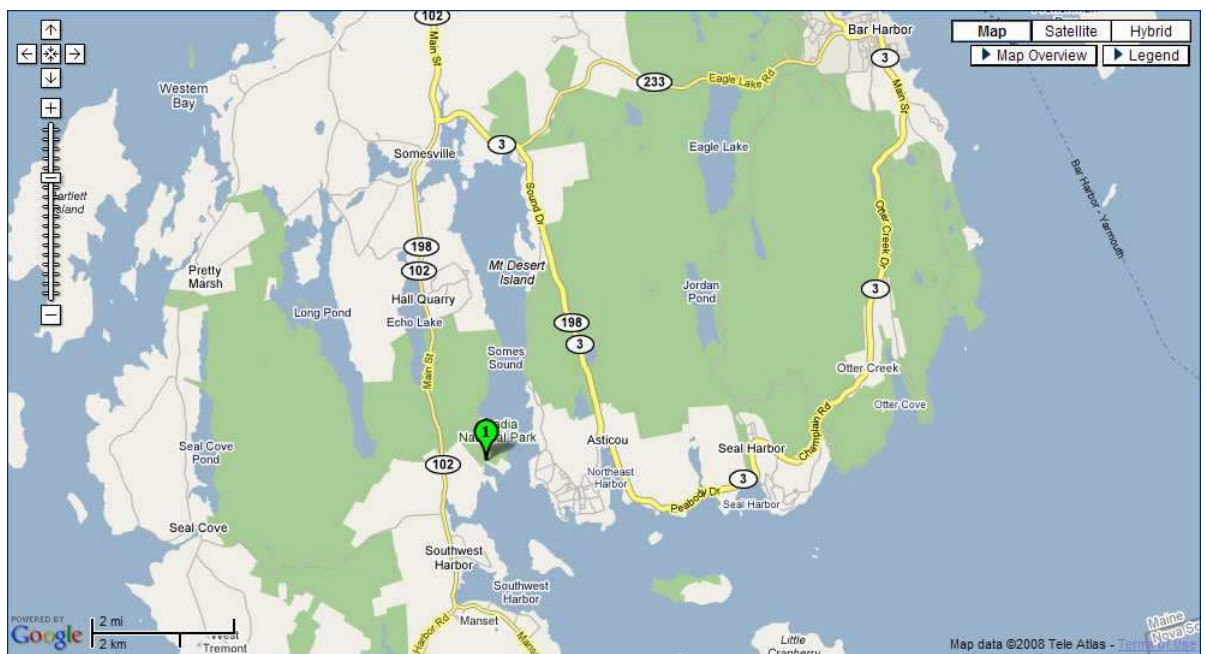


Flying Mountain is one of the lowest peaks in Acadia, yet it offers some of the best views. It can be climbed as part of a short out-and-back scramble or a longer loop. This scenic trail over tiny Flying Mountain leaves the east side of the parking area at the Fernald Cove end of the Valley Cove truck road and rises quickly to the summit. It follows the summit ridge north to a point overlooking Valley Cove, then descends quickly and steeply through spruce woods. At the edge of Valley Cove, the trail follows the shore north over rock slides and under forbidding Eagle Cliff to end at a junction with the Acadia Mountain Trail at Man O'War Brook. At Valley Cove, the north terminus of the truck road can be located up the bank about 75 yards south from the water's edge. For an easy return to the Fernald Cove parking area, follow the road south for about 0.5 mi.

TRAIL START - Parking area is .8 mile down Fernald Point Rd from intersection with Rte. 102

ROUNDRIP DISTANCE - 0.6 miles (0.97 km) [Short Route] --- 4.6 miles (7.4 km) [Longer Route]

SUMMIT - 284 ft. (87 m)



Get All The Points of Interest (POIs) in a GPS File Available at ... [Acadia Vacation Planner](#)

This topographic map depicts the Gorham Mountain region in Maine. The map features brown contour lines representing elevation, with major peaks labeled: Gorham Mountain (522 ft), Otter Peak (1082 ft), and Schooner Head (400 ft). A network of roads is shown, including Route 3 and Route 102. Water bodies such as Otter Creek, Hunters Brook, and Bowline Pond are marked in blue. The map also shows the coastline with Newport Cove and Monument Cove. A scale bar in the bottom right corner indicates a distance of 0.3 miles. The map is titled 'GPS Map Detail'.

Page 49

Gorham Mountain [Trailhead]

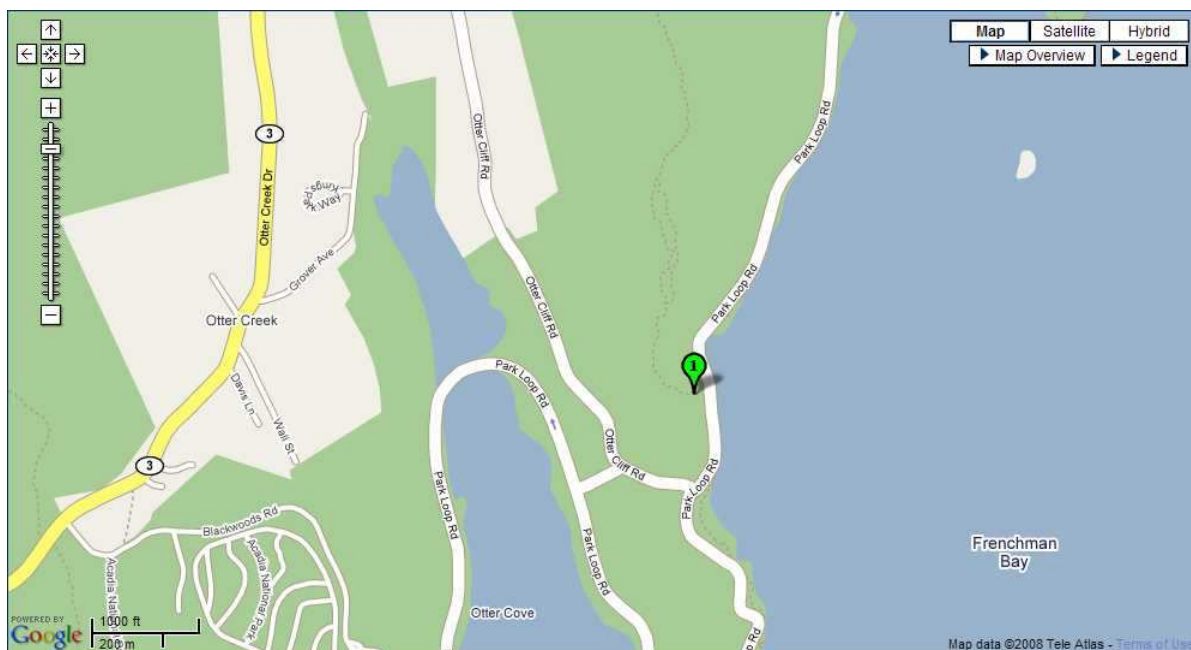
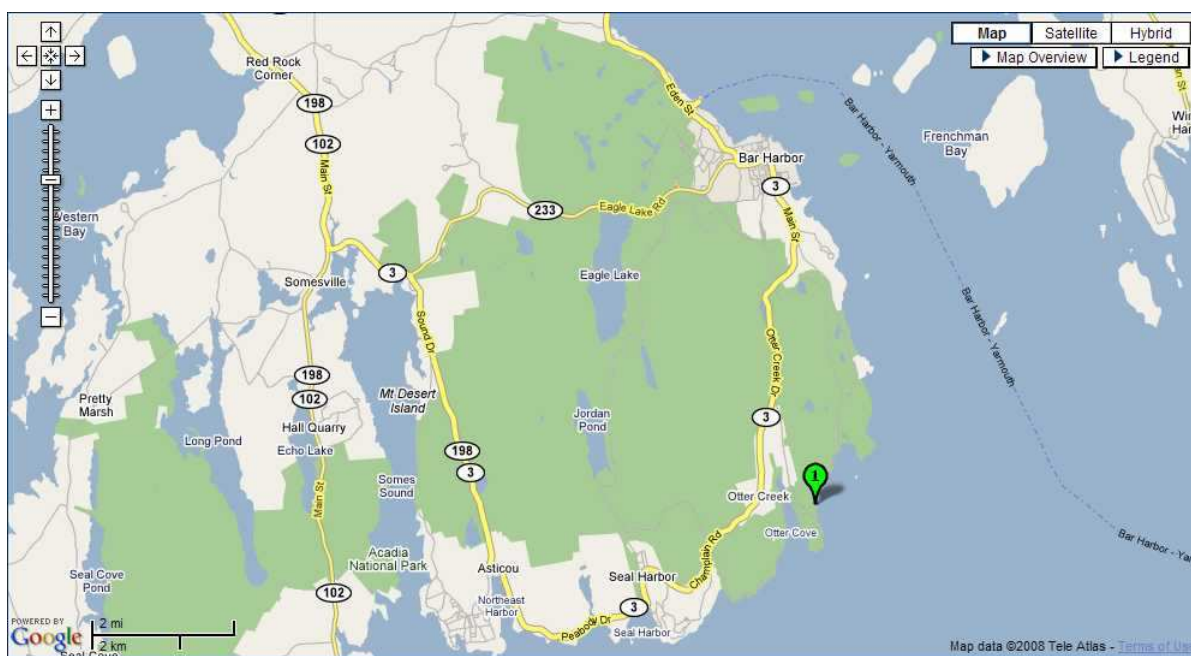


MODERATE - Forest opening to granite ascent. Magnificent views of Sand Beach & Thunder Hole from summit.

TRAIL STARTS - Gorham Mountain Parking Area - a short distance PAST Thunder Hole.

ROUNDRIP DISTANCE - 1.8 miles (2.9 km)

SUMMIT HEIGHT - 522 ft (159 m)



Get All The Points of Interest (POIs) in a GPS File Available at ... Acadia Vacation Planner

Great Head Trail

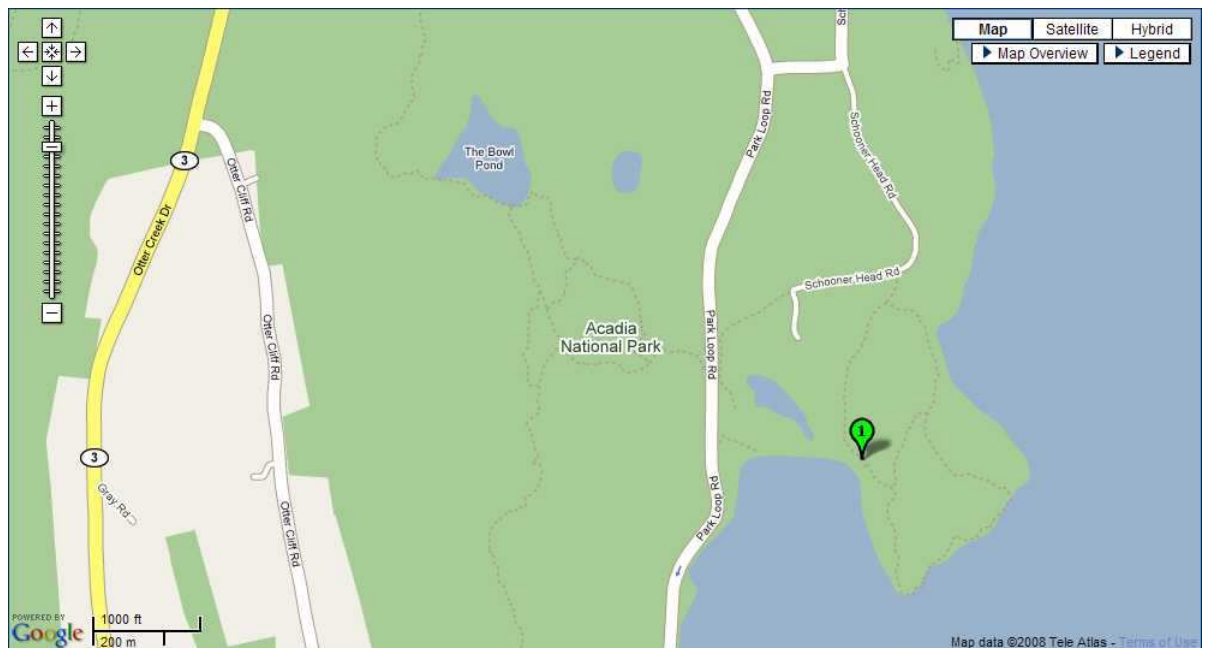
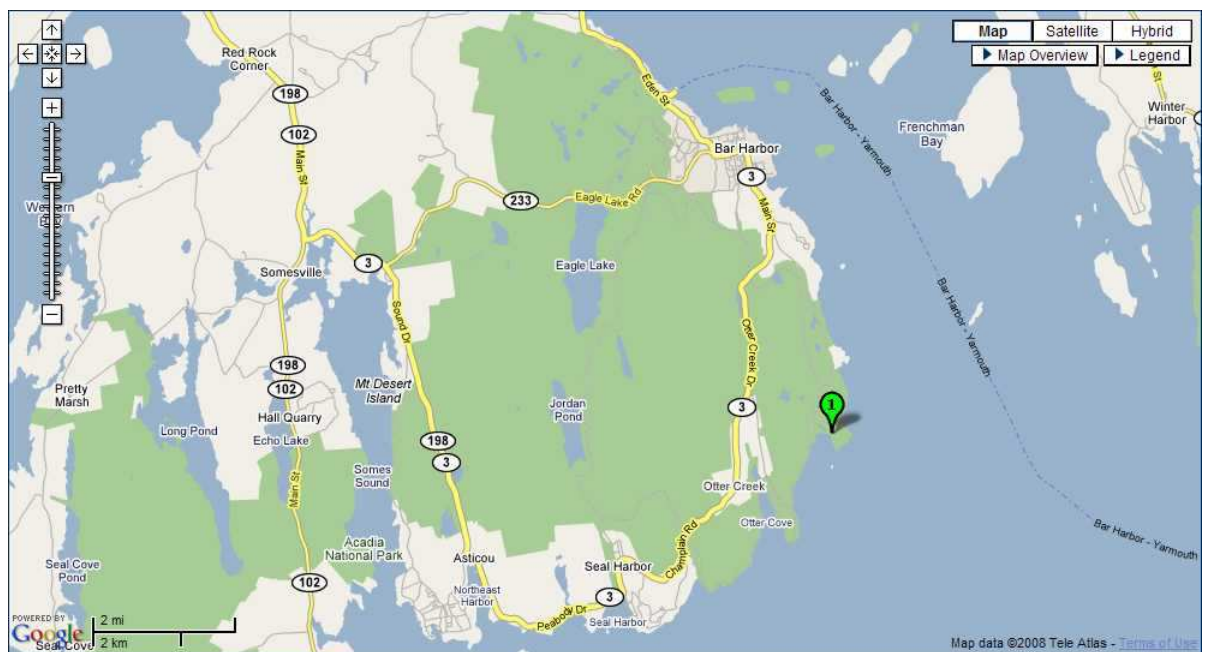


MODERATE - Granite steps at beginning of trail lead to path that will take you towards the pink granite cliffs. Fairly steep climb at times, there are plenty of places to stop and look back over Sand Beach and Beehive. Once at the top, it's nice stroll along paths and outcroppings.

TRAIL STARTS - At the eastern end of Sand Beach.

(You can park at Sand Beach and walk across beach to trailhead.)

ROUNDTRIP - 1.4 miles (2.2 km)



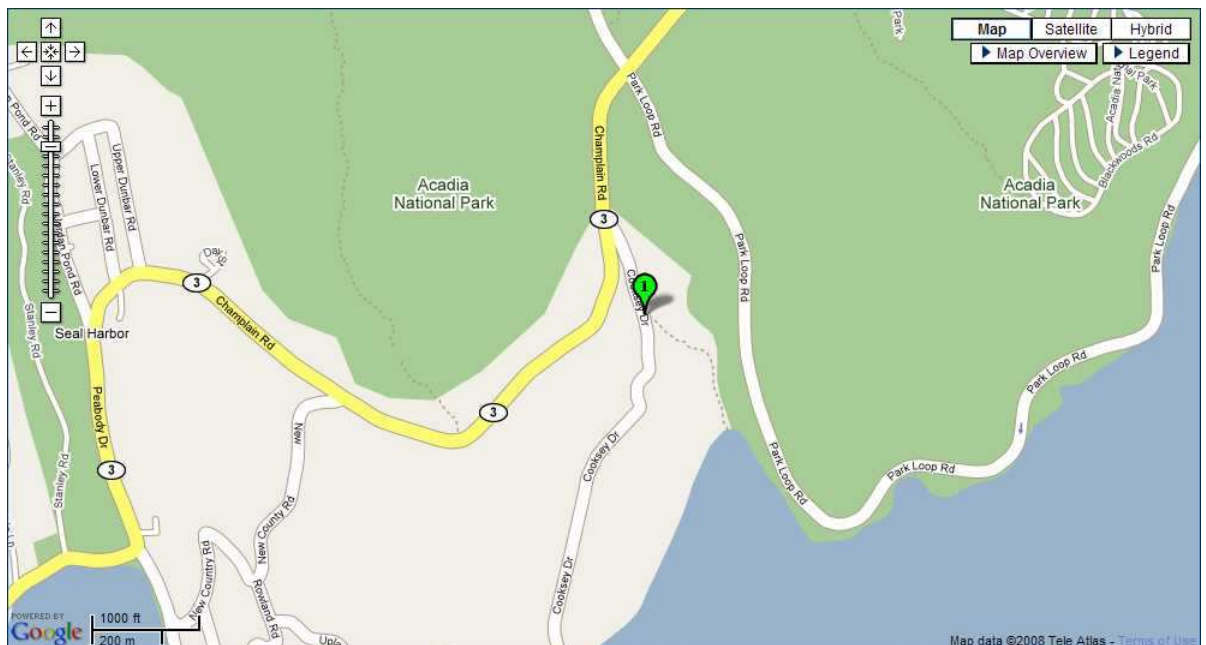
Get All The Points of Interest (POIs) in a GPS File Available at ... Acadia Vacation Planner

Hunters Beach Trail



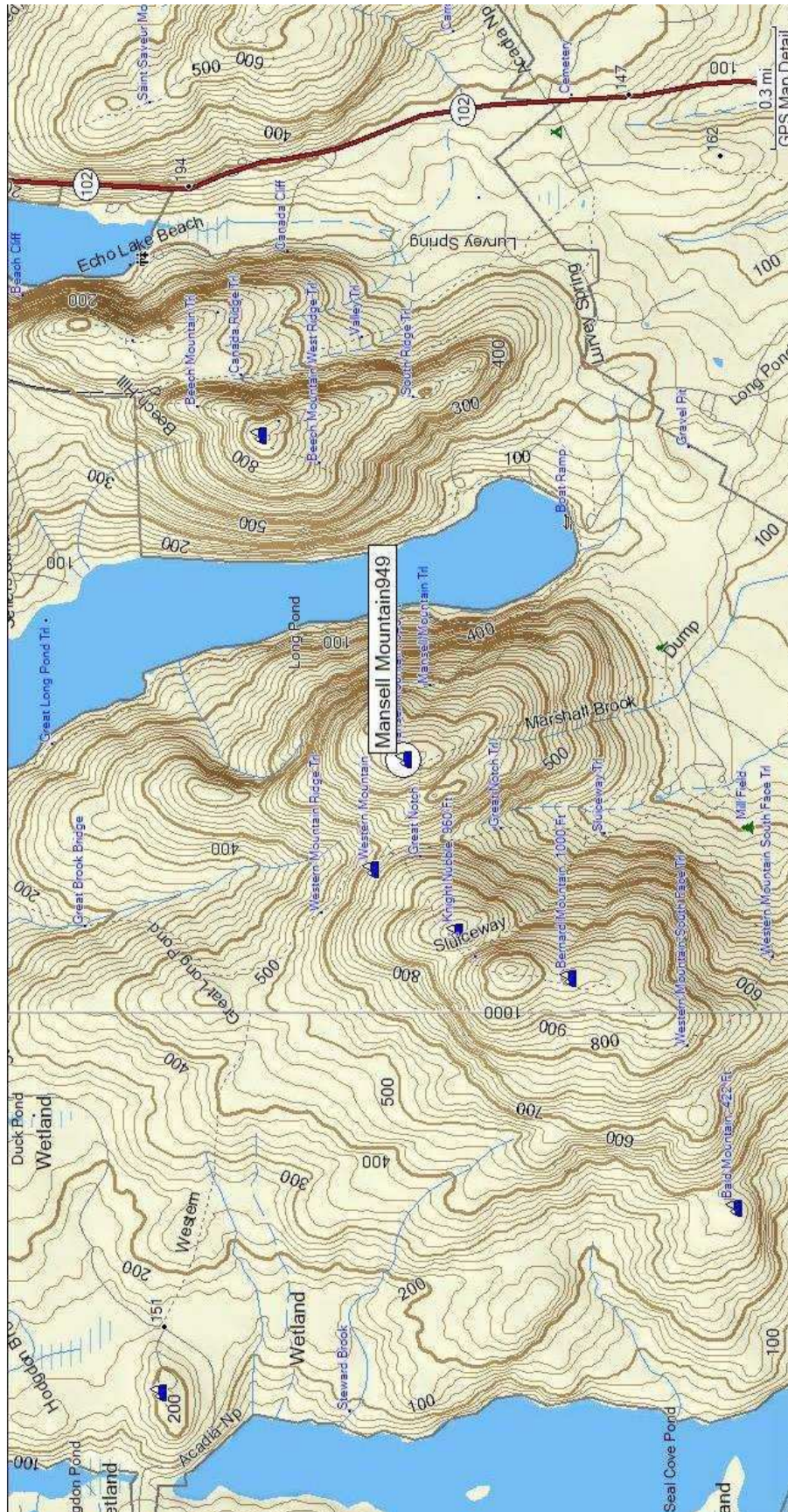
This short .3 mile walk goes thru the forest and follows along side of Hunters Brook down to the ocean. The trail is rough and has a lot of tree roots and stones on the path, so be careful as you hike. Once at the beach, you'll see the effects of constant tides pounding on the "cobble" stones and notice the cliffs to your left overlooking the bold ocean.

Cooksey Rd Seal Harbor, ME



Get All The Points of Interest (POIs) in a GPS File Available at ... [Acadia Vacation Planner](#)

Mansell Mountain [Peak]



Get All The Points of Interest (POIs) in a GPS File Available at ... [Acadia Vacation Planner](#)

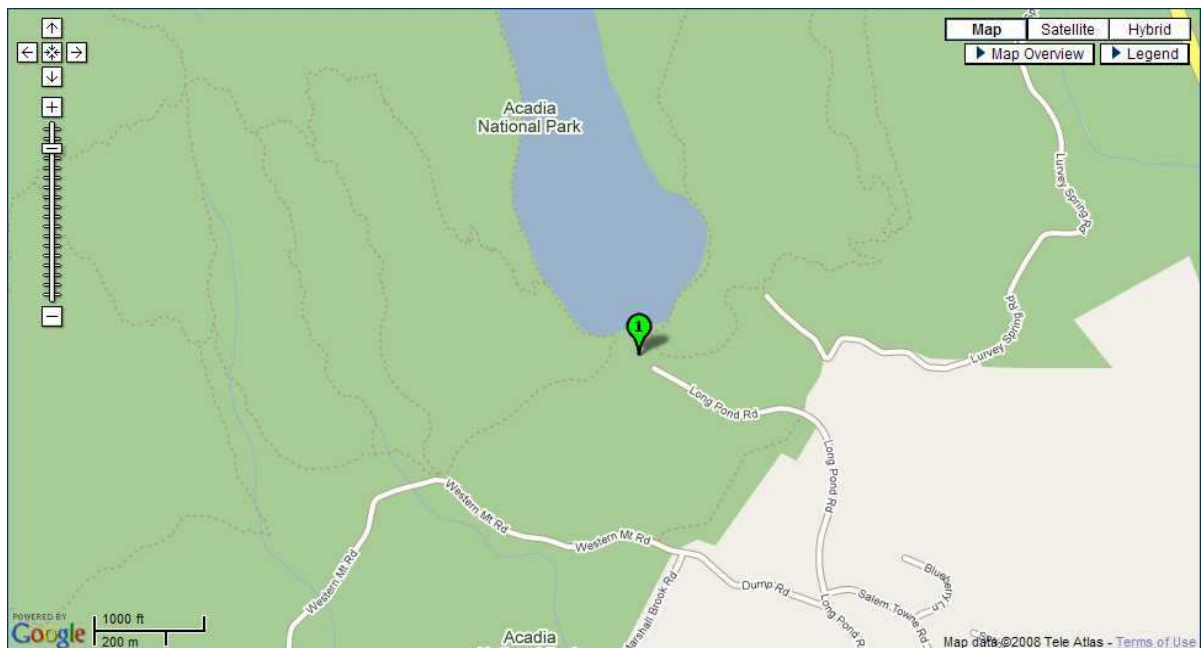
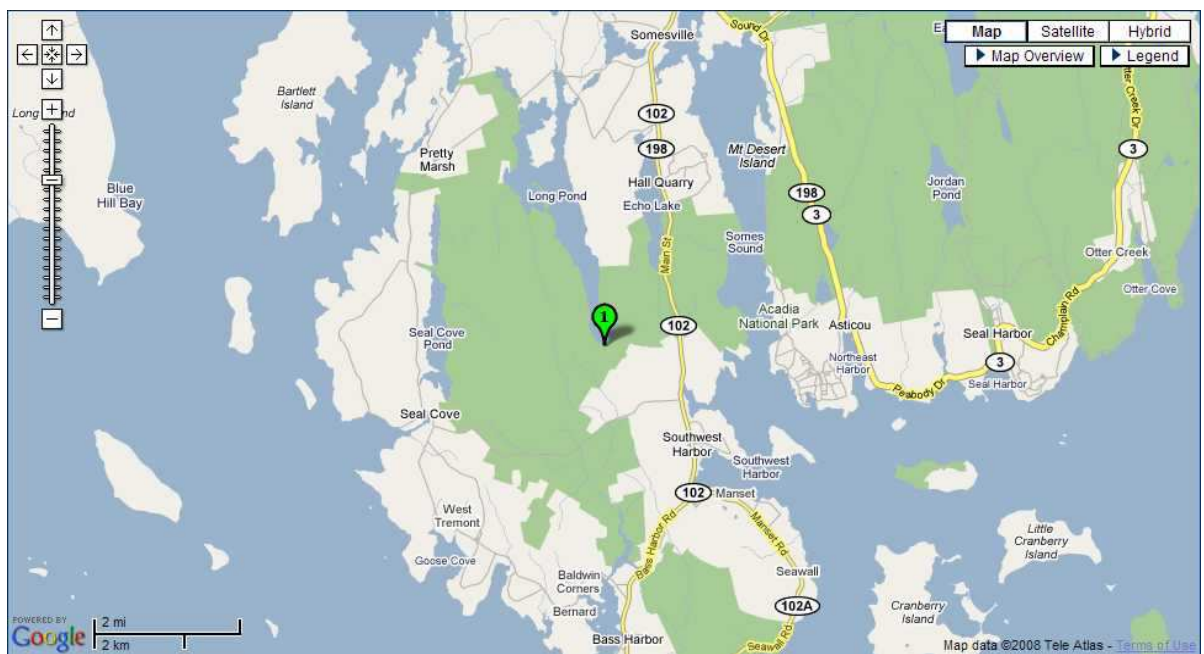
Mansell Mountain [Trailhead]

DIFFICULT - Rocky staircase with views of Long Pond.

TRAIL STARTS - South end of Long Pond (near Southwest Harbor)

ROUNDRIP DISTANCE - 2 miles (3.2 km)

SUMMIT HEIGHT - 938 ft (286 m)



Get All The Points of Interest (POIs) in a GPS File Available at ... Acadia Vacation Planner

This topographic map of Acadia National Park highlights Norumbega Mountain at 850 feet. The map shows the rugged terrain of the mountain with contour lines and labels for various peaks and ridges, including Parkman Mountain, Cedar Swamp Mountain (940 ft), and Jordan Cliffs. Key features include the Upper Hadlock Pond, Hadlock Upper Dam, and several bridges like the Jordan Bridge and Waterfall Bridge. The map also depicts the Tidal Flats, Acadia National Park (Acadia Np), and the Saint-Sauveur Mountain Trail. A scale bar indicates 0.3 miles, and a GPS map detail is shown in the bottom right corner.

Page 55

This topographic map depicts the Parkman Mountain region in Maine. The map features brown contour lines indicating elevation, with major peaks such as Parkman Mountain (940 ft) and Sargent Mountain (1279 ft) clearly marked. A network of trails is shown, including the North Ridge Trail, Fern Spring Trail, and Hadlock Brook Trail. Water bodies like Sargent Cove, Tidal Flat, and Sargent Sound are shown in blue. The map also includes labels for various geographical features like Sargent Brook, Sargent Pond, and Sargent Mountain Pond. A scale bar in the bottom right corner indicates a distance of 0.3 miles. The map is titled 'GPS Map Detail' in the bottom right corner.

Page 57

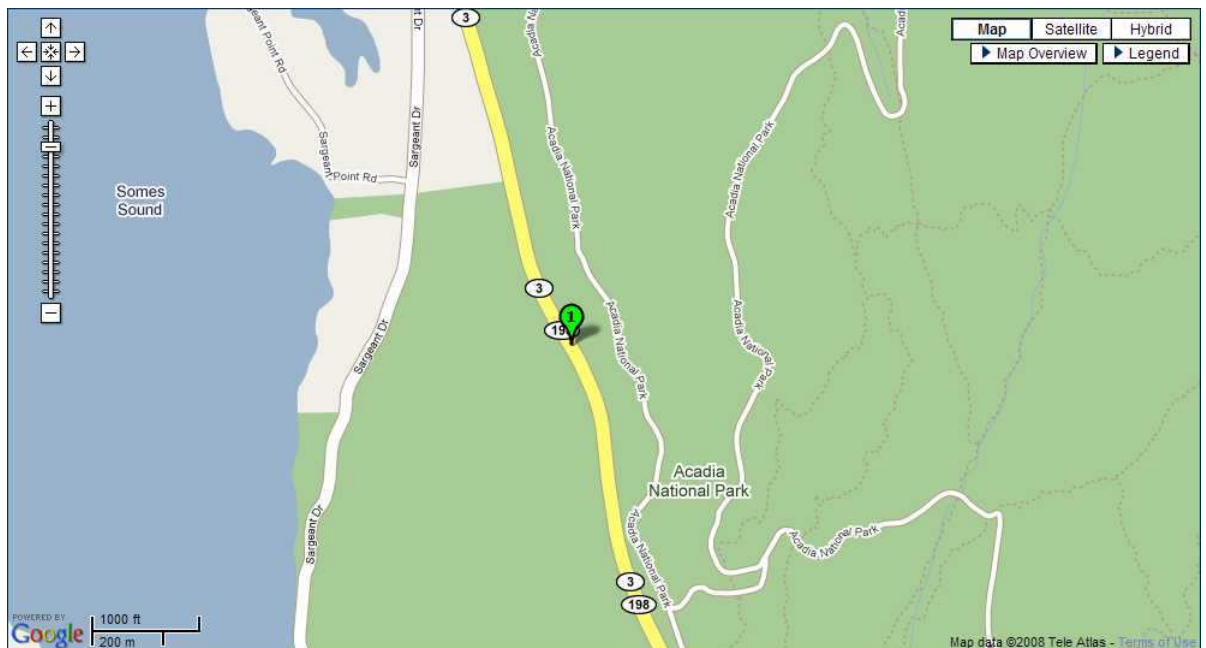
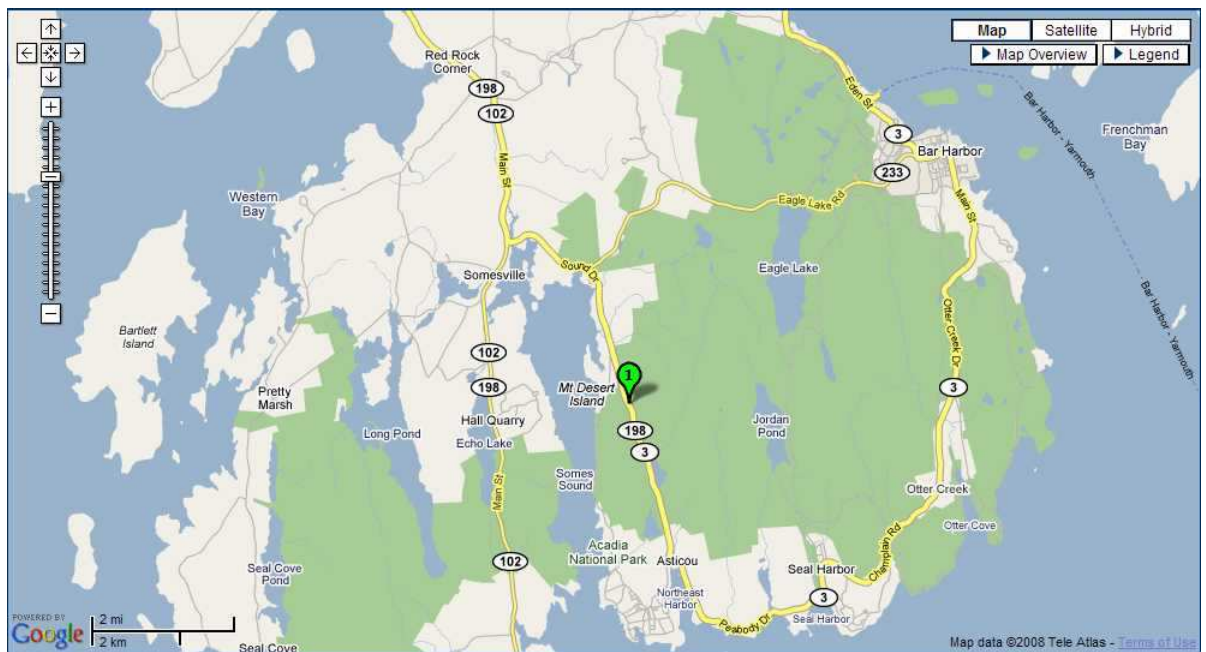
Parkman Mountain [Trailhead]

DIFFICULT - From the summit, views of Somes Sound and vistas of Northeast Harbor. Although the National Park Service has a parking area designated as Parkman Mountain, there is no direct access to the trail(s) leading to the peak of Parkman. If you want to climb Parkman from this direction, continue down Rte. 198 South approx. 1/4 mile and park at the Norumbega parking area on right. Go across the street near the north end of the lot and follow the trail marker there for a few hundred yards. The trail will split, and the trail to Parkman will head off to the left.

TRAIL STARTS - from Norumbega Trailhead parking lot

ROUNDTRIP DISTANCE - 2.4 mi (3.9 km)

SUMMIT HEIGHT - 940 ft (287 m)



Get All The Points of Interest (POIs) in a GPS File Available at ... Acadia Vacation Planner

This topographic map depicts the Pemetic Mountain region, characterized by dense contour lines indicating elevation. The map is oriented with North at the top. Key features include:

- Mountains and Peaks:** Pemetic Mountain (1248 ft), Sargent Mountain (1079 ft), and Cedar Swamp Mountain (940 ft) are prominent. Other labeled peaks include Squire Peak (1020 ft), Dike Peak (1082 ft), and Thad (608 ft).
- Water Bodies:** Jordan Pond, Bubble Pond, and Tumbledown Cove are shown in blue. A wetland area is also indicated near the bottom right.
- Trails and Roads:** Numerous trails are marked, including the North Ridge Tr., Deer Brook Tr., Jordan Giffs Tr., and others. Roads like Jordan Pond East Side Tr. and Jordan Pond Road are also visible.
- Topography:** The map shows a complex terrain with many ridges and valleys, indicated by the contour lines.
- Scale and Orientation:** A scale bar at the bottom right indicates 0.3 miles. A north arrow is located in the top right corner.

Page 59

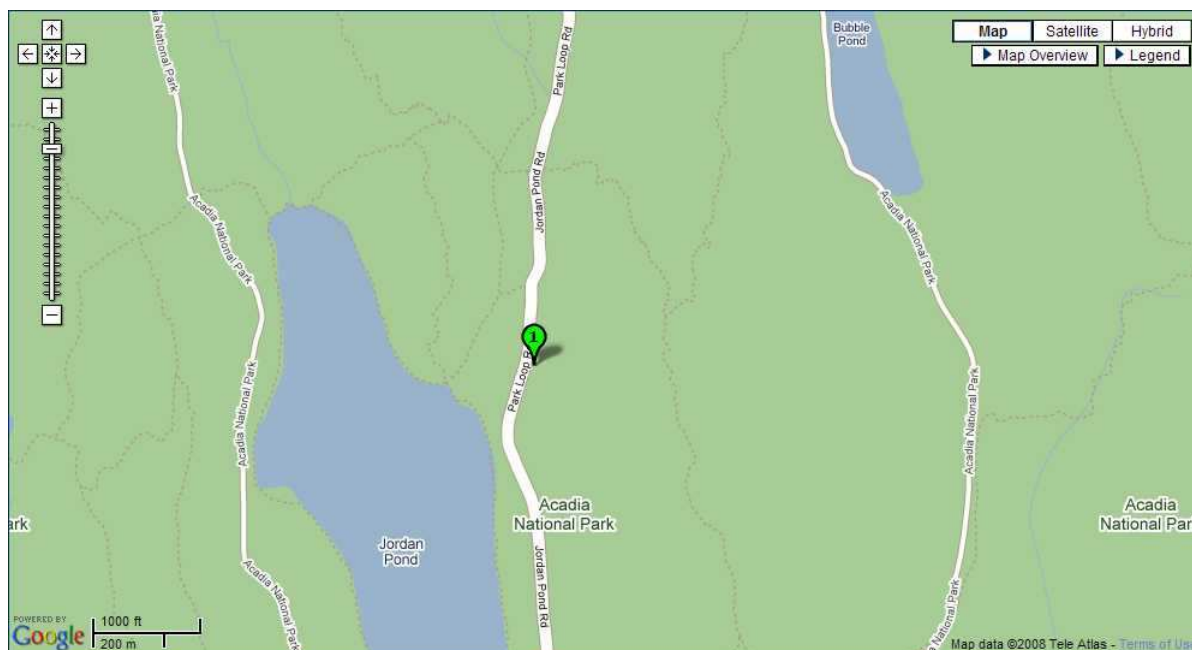
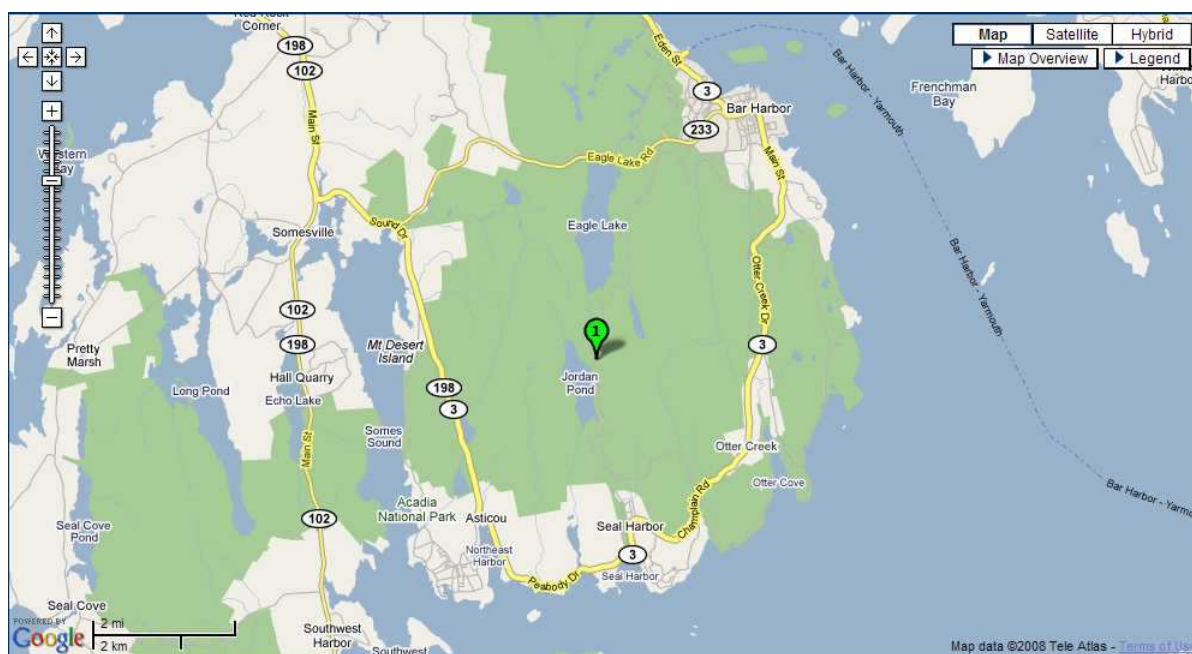
Pemetic Mountain [Trailhead]

DIFFICULT - Panoramic views of Bubble Pond and Cadillac Mountain to the northeast; Jordon Pond to the west; Eagle Lake to the north; and to the south, great views of the Atlantic Ocean and the Cranberry Islands.

TRAIL STARTS - Bubble Pond Parking Lot

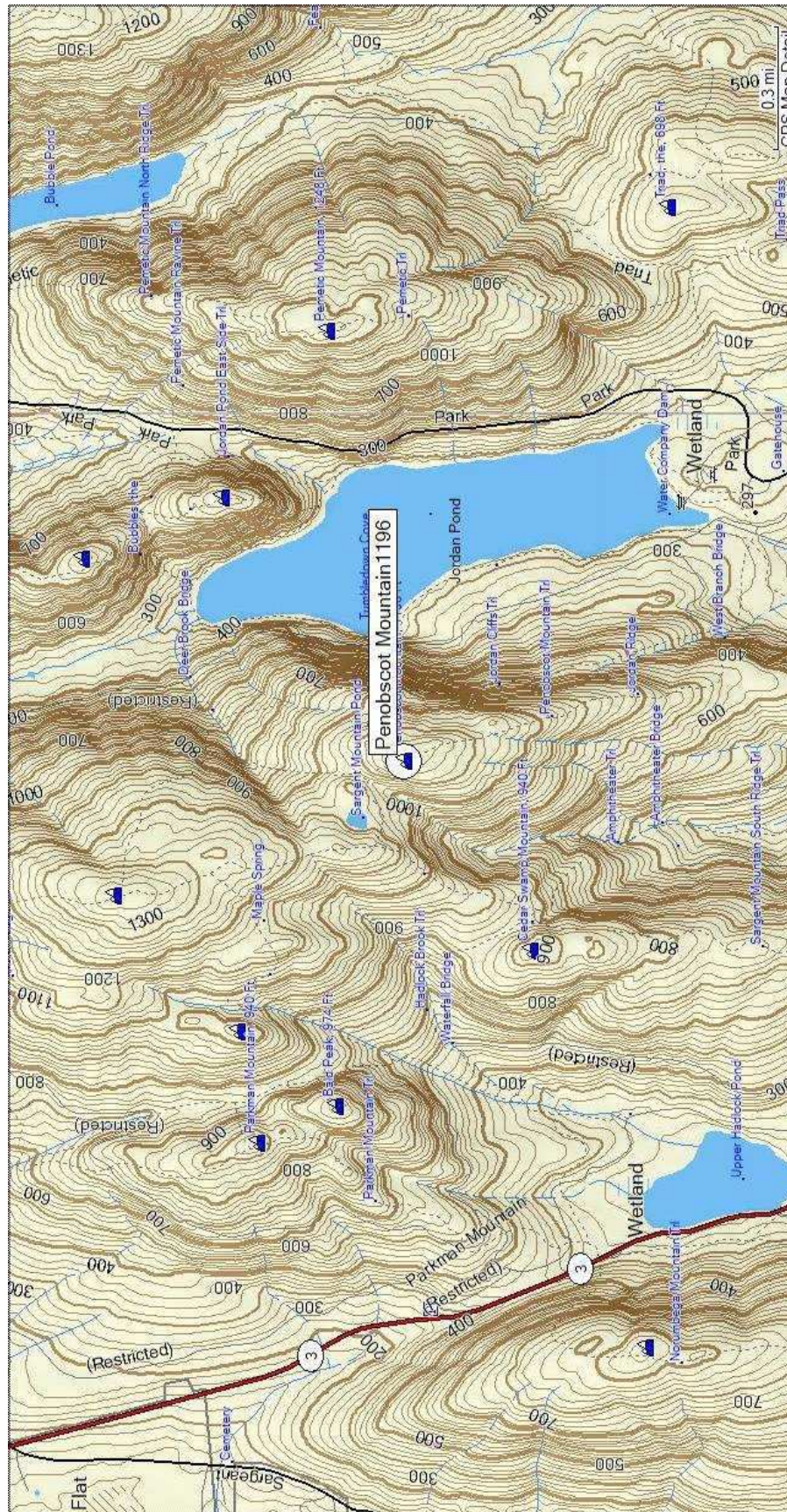
ROUNDRIP DISTANCE - 2.4 mi (3.8 km)

SUMMIT - 1,247 ft (380 m)



Get All The Points of Interest (POIs) in a GPS File Available at ... Acadia Vacation Planner

Penobscot Mountain [Peak]



Get All The Points of Interest (POIs) in a GPS File Available at ... [Acadia Vacation Planner](#)

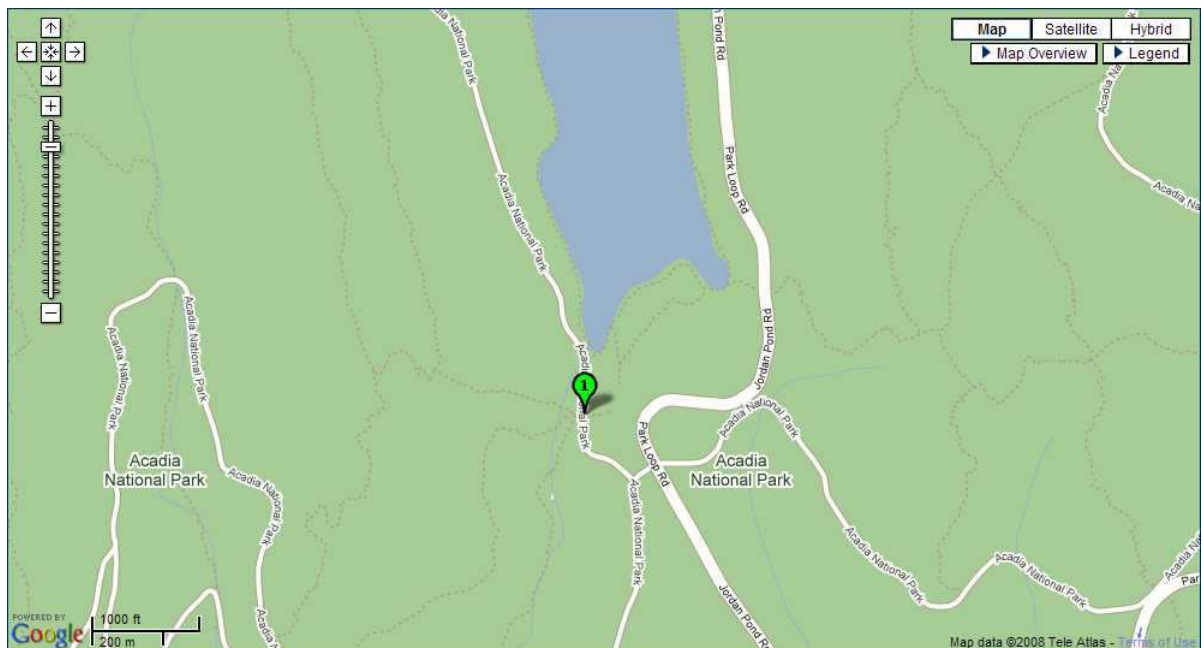
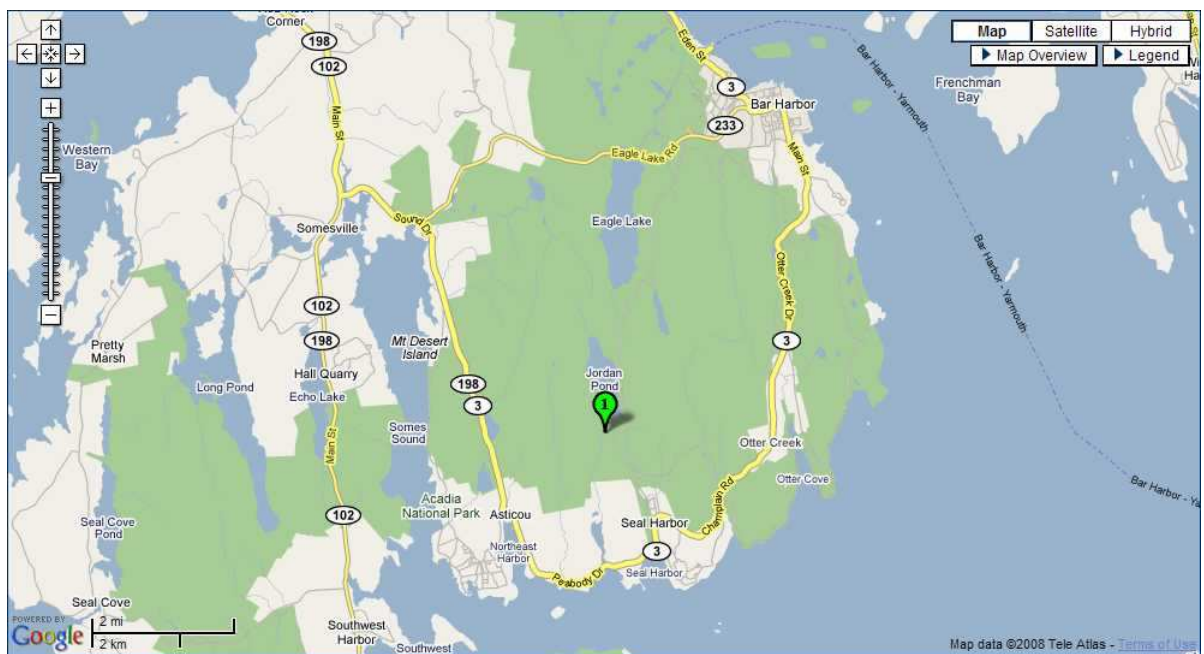
Penobscot Mountain [Trailhead]

MODERATELY DIFFICULT - The trail begins on Jordan Pond's southern shore near the boat ramp amid beautiful blueberry bushes. The trail offers views of Eagle Lake, Cranberry Isles, Seal Harbor and Frenchman's Bay. Be sure to check out the stone arch bridge crossing Jordan Stream.

TRAIL STARTS - Southern shore of Jordan Pond

ROUNDTrip DISTANCE - 3.3 mi (5.3 km)

SUMMIT - 1,196 ft (365 m)




Get All The Points of Interest (POIs) in a GPS File Available at ... [Acadia Vacation Planner](#)

Topographic map of the Frenchman Bay area in Newfoundland, showing the Atlantic Ocean, Frenchman Bay, and the town of St. John's. The map features contour lines, roads, and various landmarks. A red line indicates a route from the town of St. John's, through Frenchman Bay, and towards the Atlantic Ocean. Key locations include Frenchman Bay, Atlantic Ocean, and the town of St. John's. The map also shows the location of the Precipice Trail and the Frenchman Bay Lighthouse.

Page 63

Precipice [Trailhead]

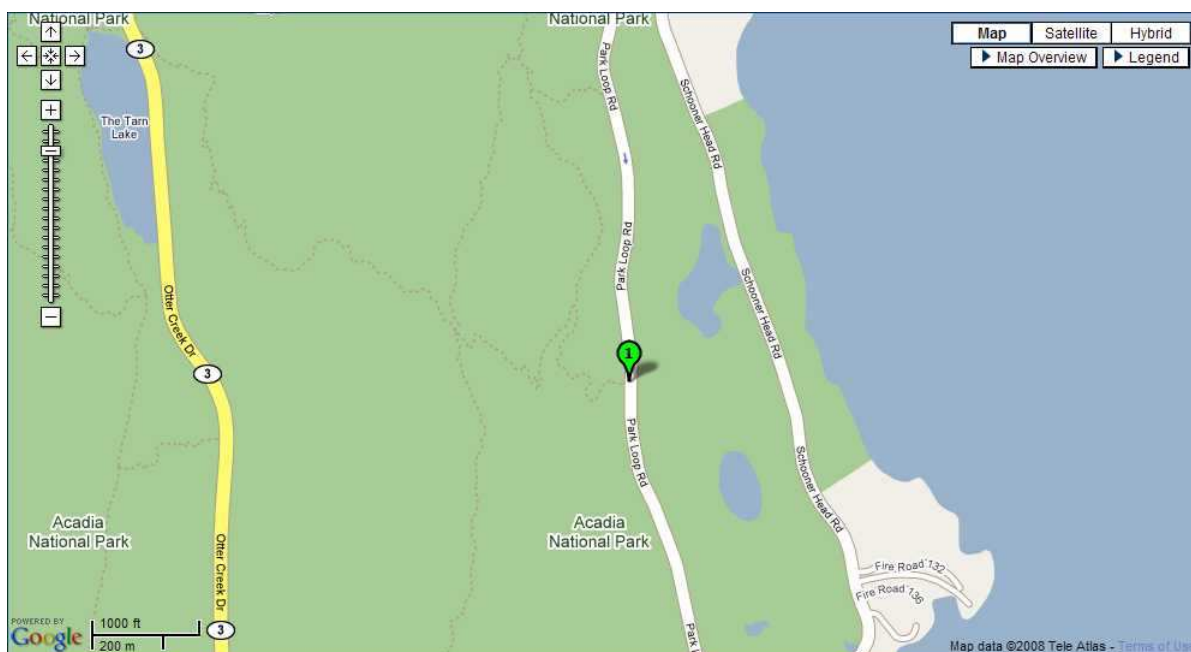
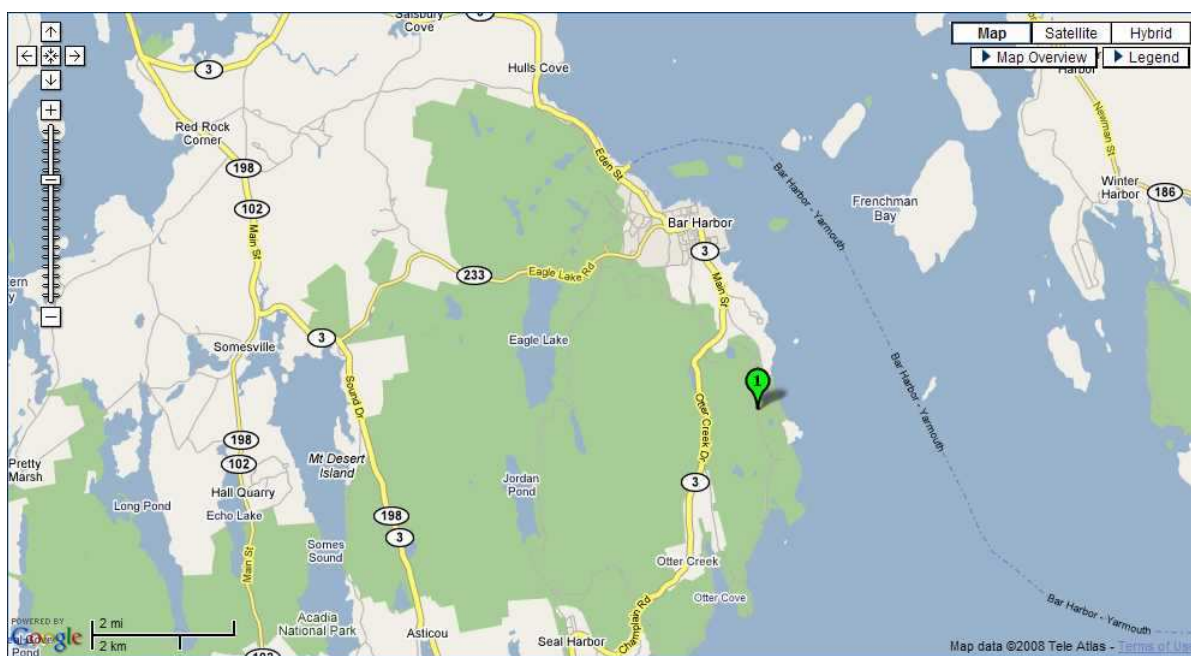


DIFFICULT - Not recommended for small children. Iron rungs and ladders on exposed cliffs, very steep.
Note: Trail is often closed in May - mid-August due to peregrine falcons breeding on the cliffs.

TRAIL STARTS - Precipice Parking Area.

ROUNDRIP DISTANCE - 1.6 miles. (2.6 km)

SUMMIT HEIGHT - 1060 ft (323 m)



Get All The Points of Interest (POIs) in a GPS File Available at ... Acadia Vacation Planner

[illegible]

Page 65

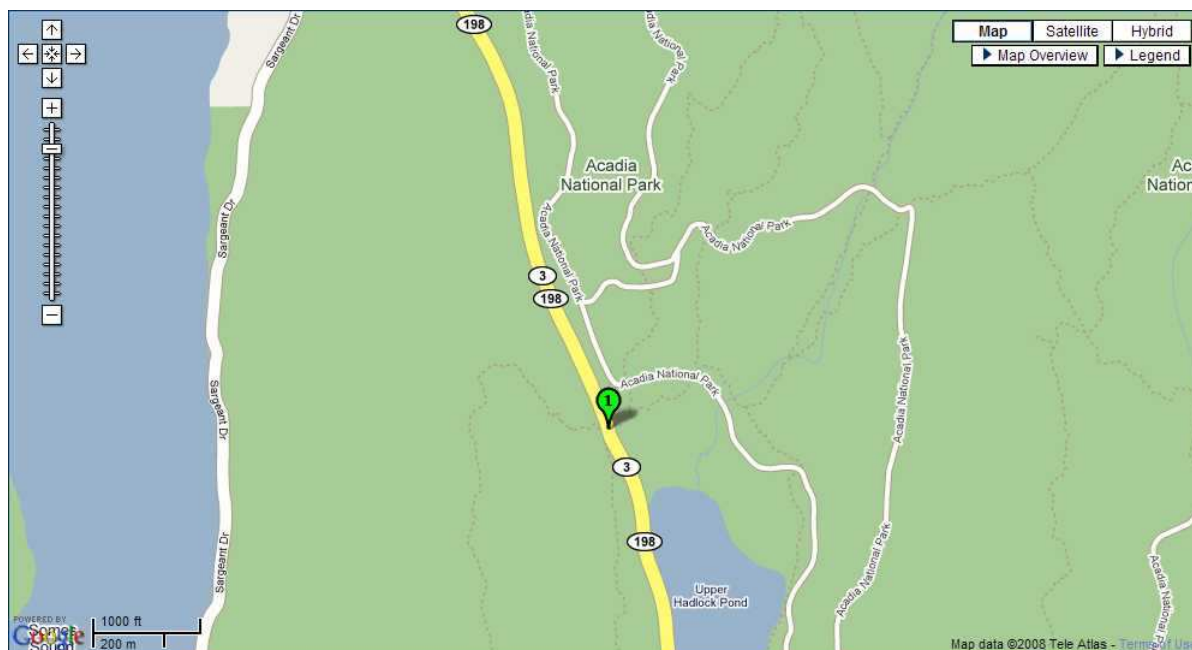
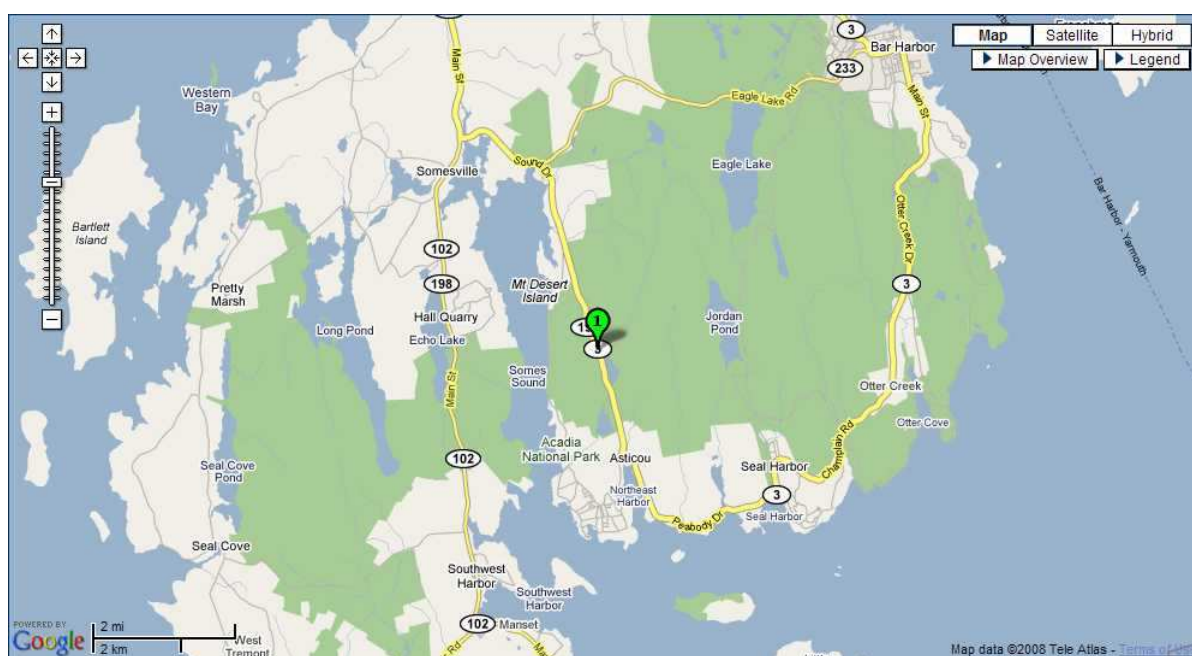
Sargent Mountain [Trailhead]

MODERATELY DIFFICULT - At 1,379 feet, Sargent Mountain is the second highest mountain in Acadia National Park. Taking the Brook Trail and starting from the Norumbega parking lot on Rte. 3, the roundtrip is just over 4 miles . (Cross over to the east side of Rte. 3 to pick up the trail.) The top portion of the trail is the toughest, but worth the effort. From the summit, you can see the Appalachian Mountains.

TRAIL STARTS - Norumbega parking area on Rte. 3 - just north of Upper Hadlock Pond

ROUNDTRIP DISTANCE - 4.2 miles. (6.7 km)

SUMMIT HEIGHT - 1,379 ft (420 m)



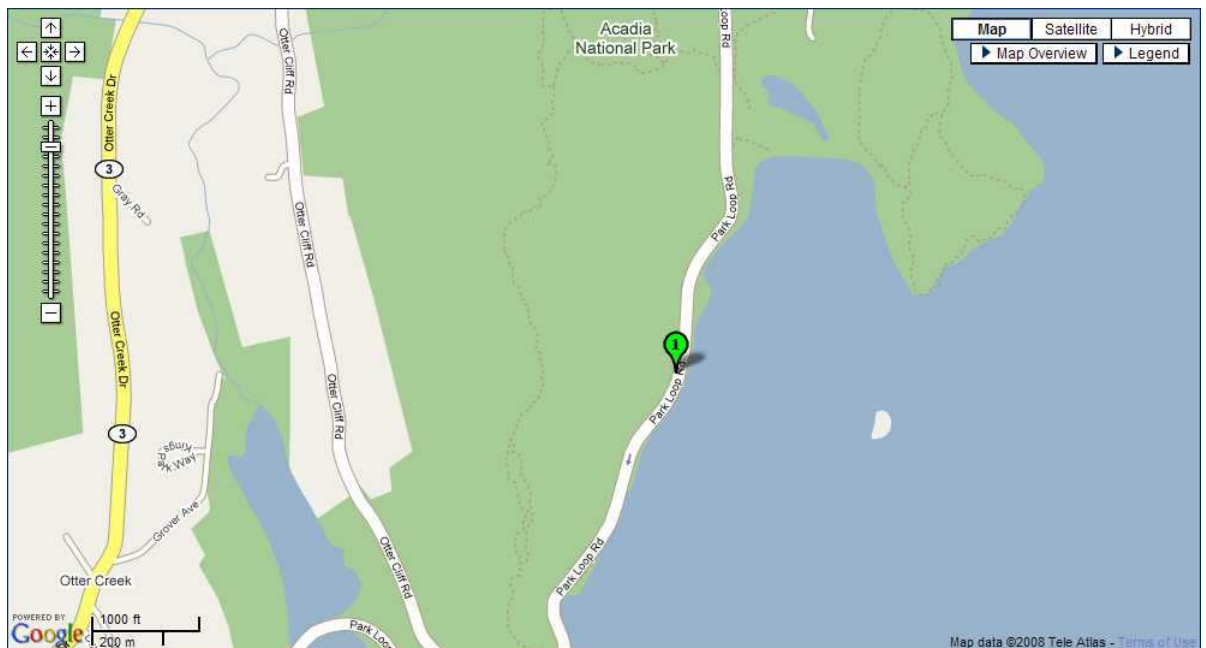
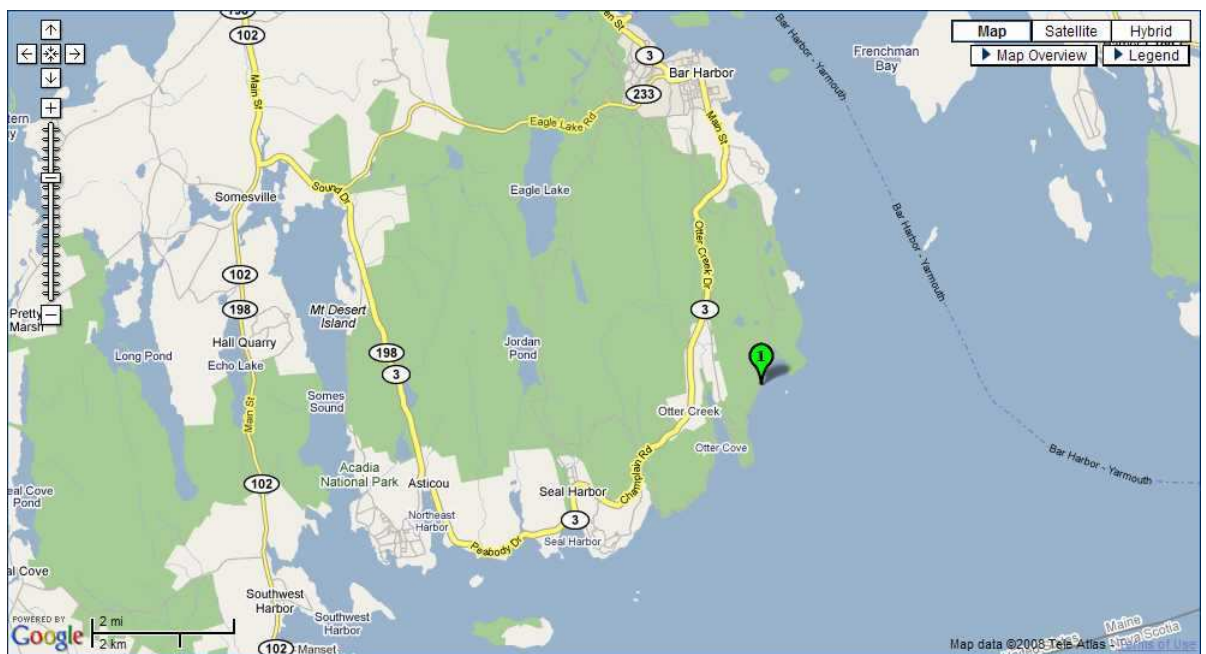
Get All The Points of Interest (POIs) in a GPS File Available at ... Acadia Vacation Planner

Thunder Hole



Touristy stop, but can be interesting at incoming tide - particularly in stormy weather. Usually good photo opportunities. No hills / peaks to climb. Stairway down to a viewing area. Small gift shop in parking lot on right side of Park Loop Rd

Park Loop Road Bar Harbor



Get All The Points of Interest (POIs) in a GPS File Available at ... Acadia Vacation Planner

Bar Harbor Inn



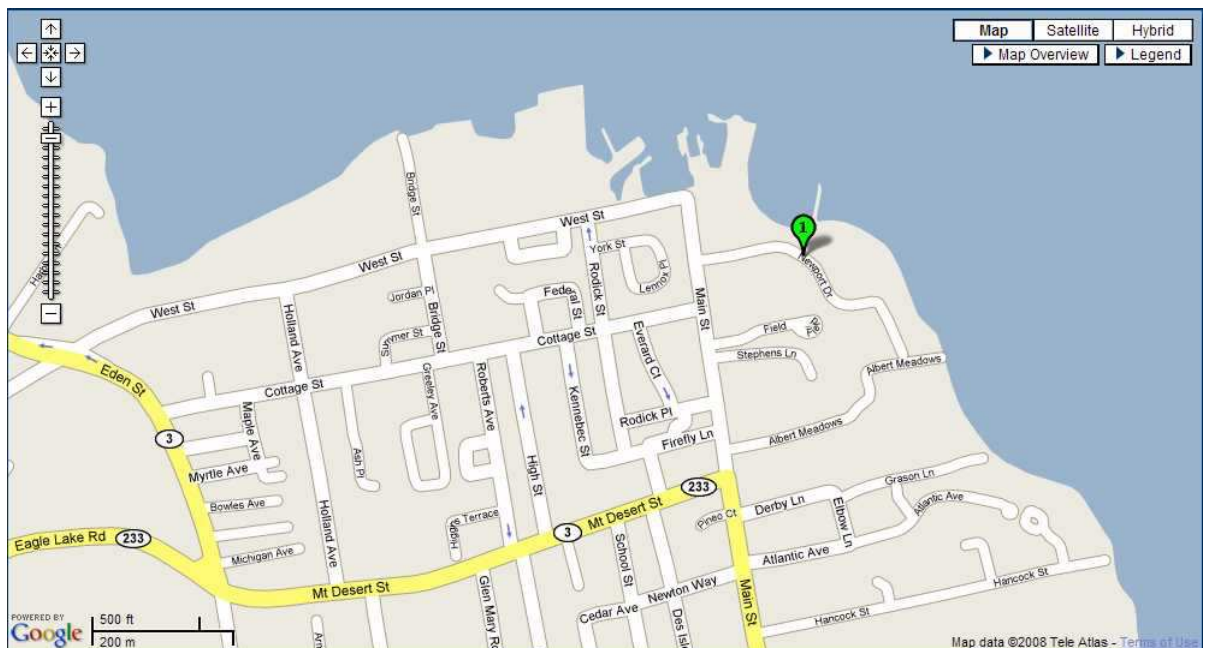
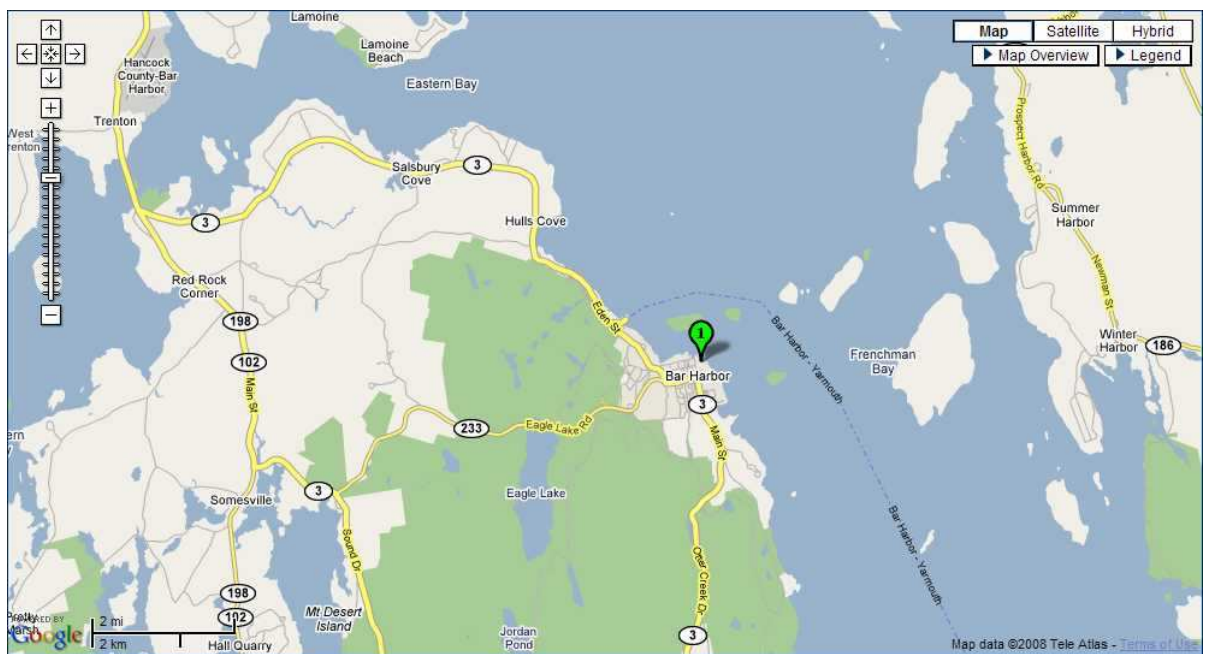
Situated directly on Frenchman Bay near the heart of downtown Bar Harbor Maine and Acadia National Park. The Bar Harbor Inn has 8 acres of lush lawns and gardens with 3 distinctive guest room buildings - embraced by a serene 1/2 mile shore path.

The Terrace Grill is a GREAT place to have a Lobster Bake on a nice sunny day...

Newport Drive

Bar Harbor, ME

(207) 288-3351



Get All The Points of Interest (POIs) in a GPS File Available at ... Acadia Vacation Planner

Black Friar Inn

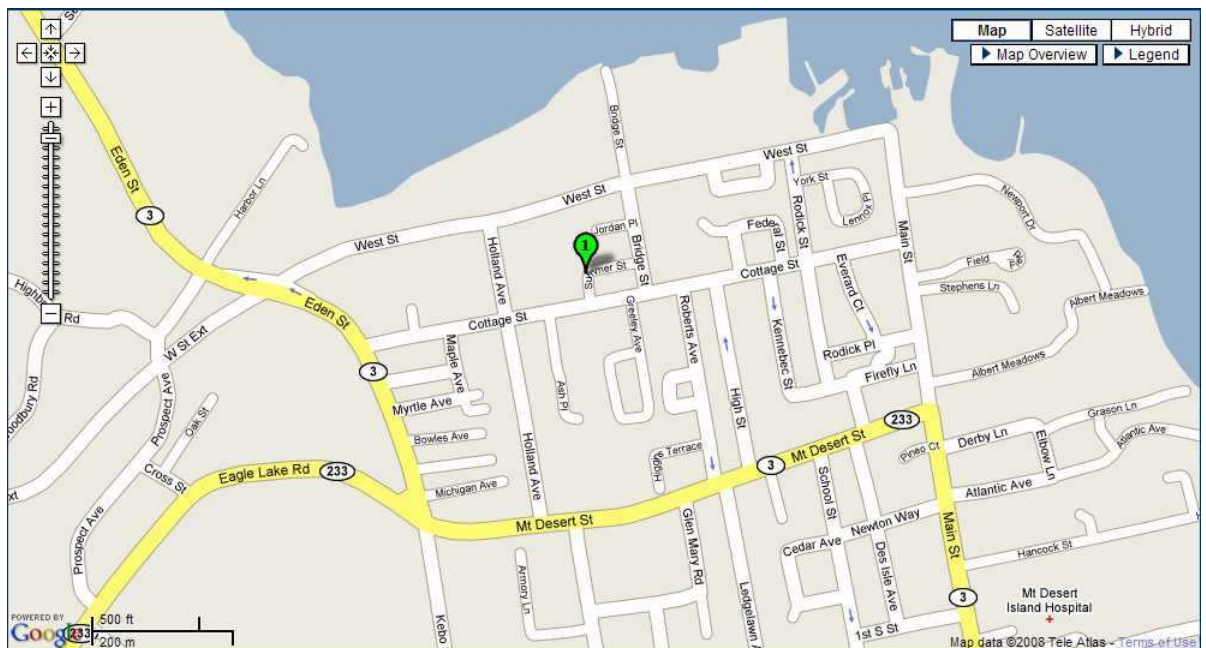
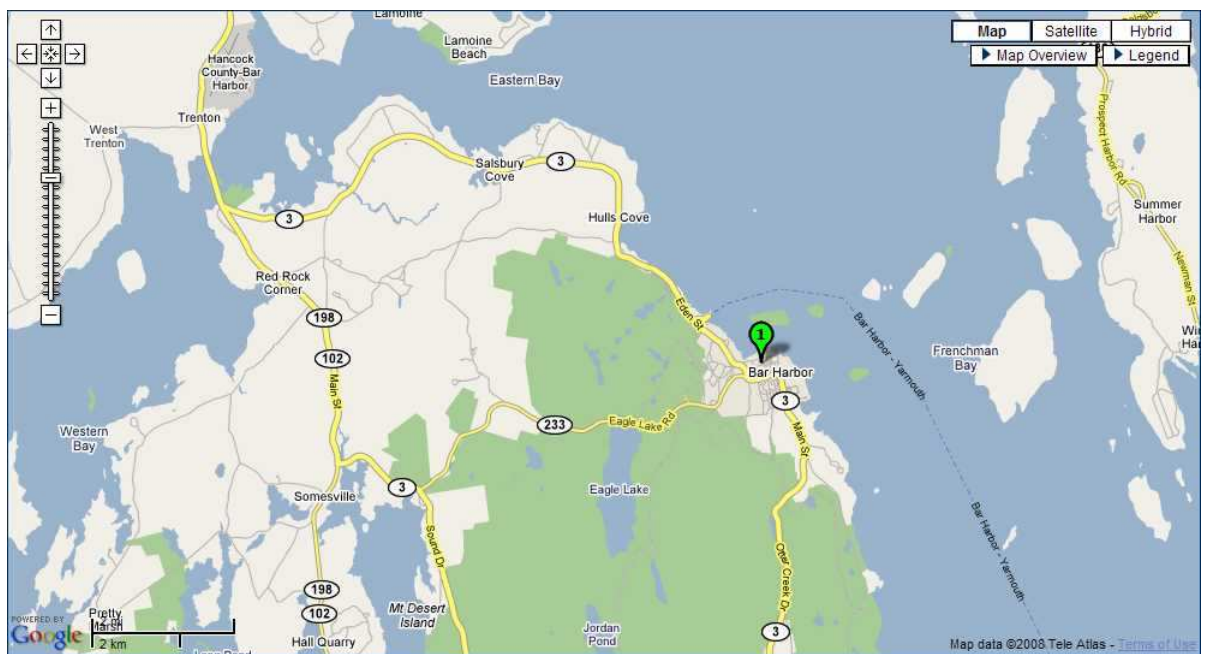


Gracious. Comfortable. The Black Friar Inn is a uniquely restored Victorian home surrounded by a perennial flower garden. Mantels, bookcases, windows, and finely crafted woodwork from turn-of-the-century "cottages" on Mount Desert Island shape every part of the Inn. Seven romantic guest rooms are tastefully furnished with period antiques and beautifully decorated. Fine linens dress your queen or king-size bed, soft carpets pamper your feet, and each room has a private bath.

10 Summer St.

Bar Harbor

(207) 288-5091



Get All The Points of Interest (POIs) in a GPS File Available at ... [Acadia Vacation Planner](#)

Acadia Veterinary Hospital

Hours of Operation :

Day Evening Saturday Hours By Appointment

Category Types :

Veterinary Emergency Services, Veterinary Medicine

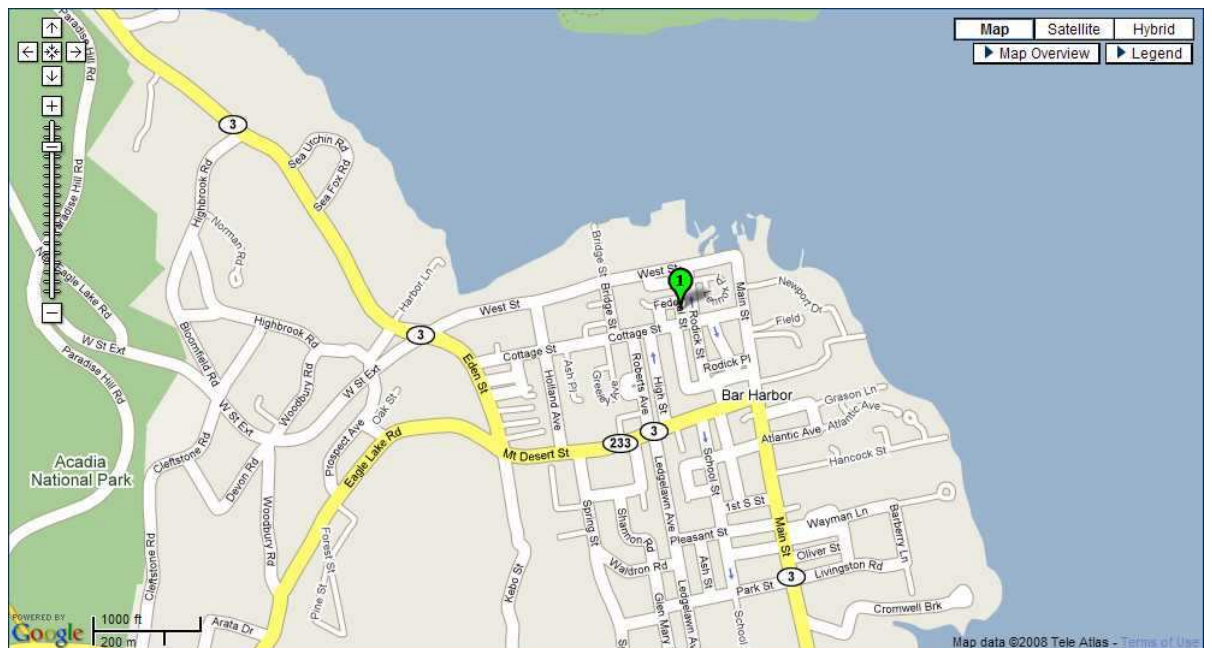
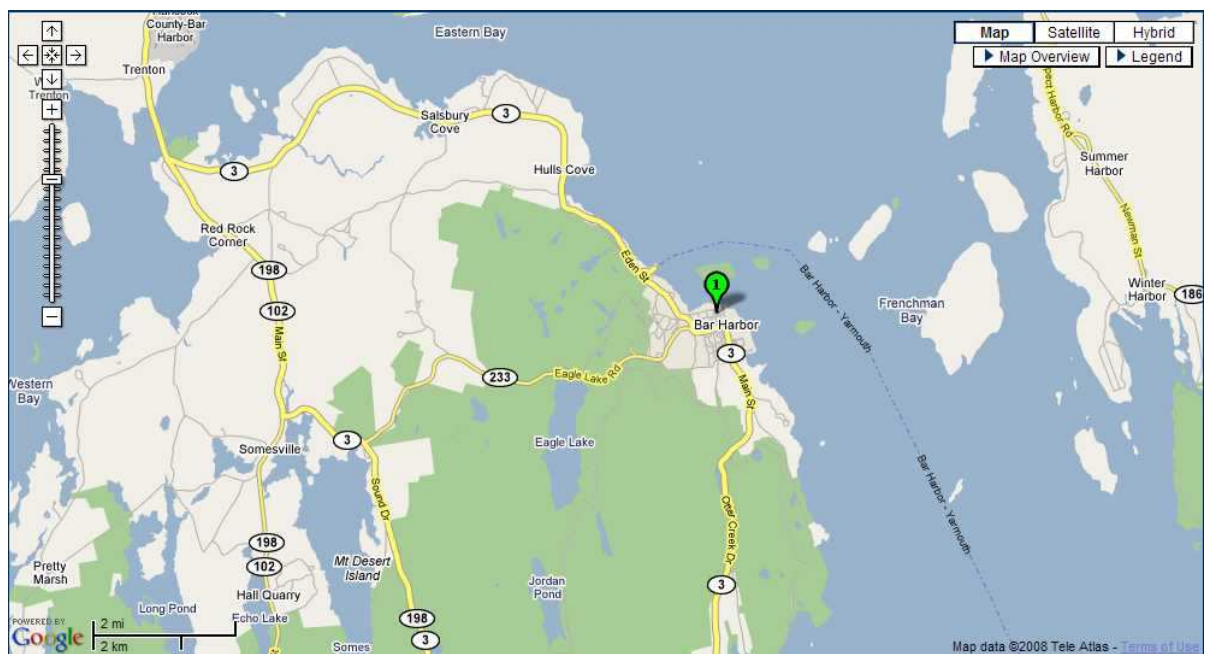
Specialties :

Animal Surgery, Animal Medicine, Emergency Services, Pet Foods, Prescriptions

21 Federal St.

Bar Harbor, ME

(207) 288-5733



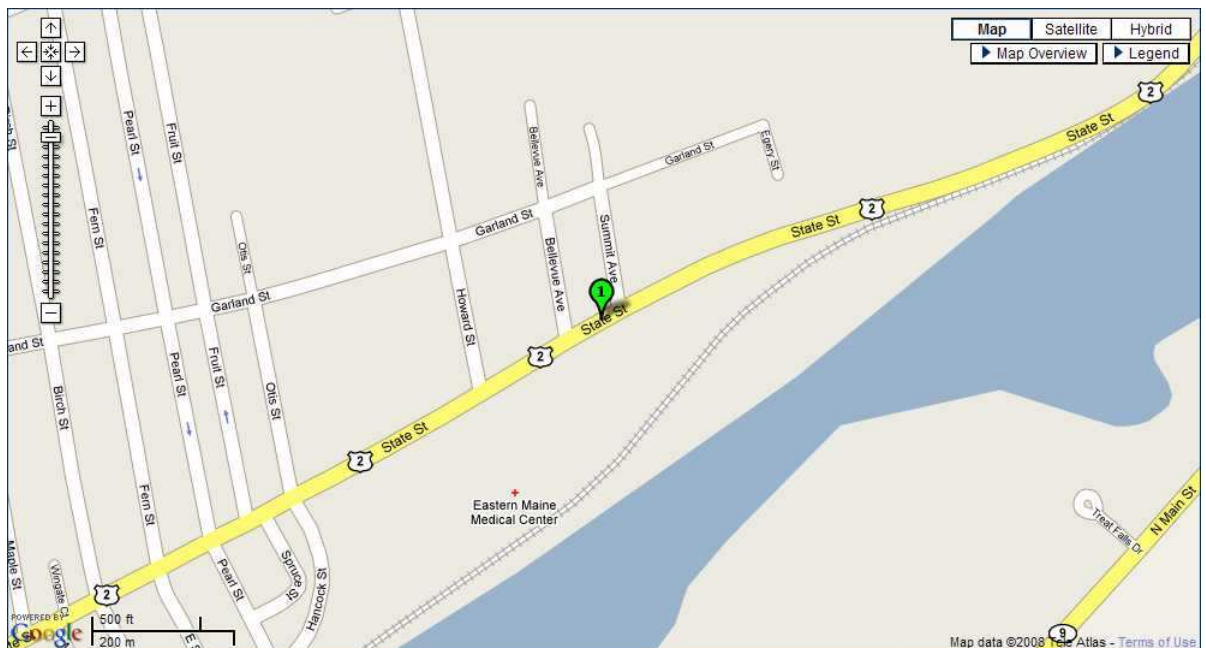
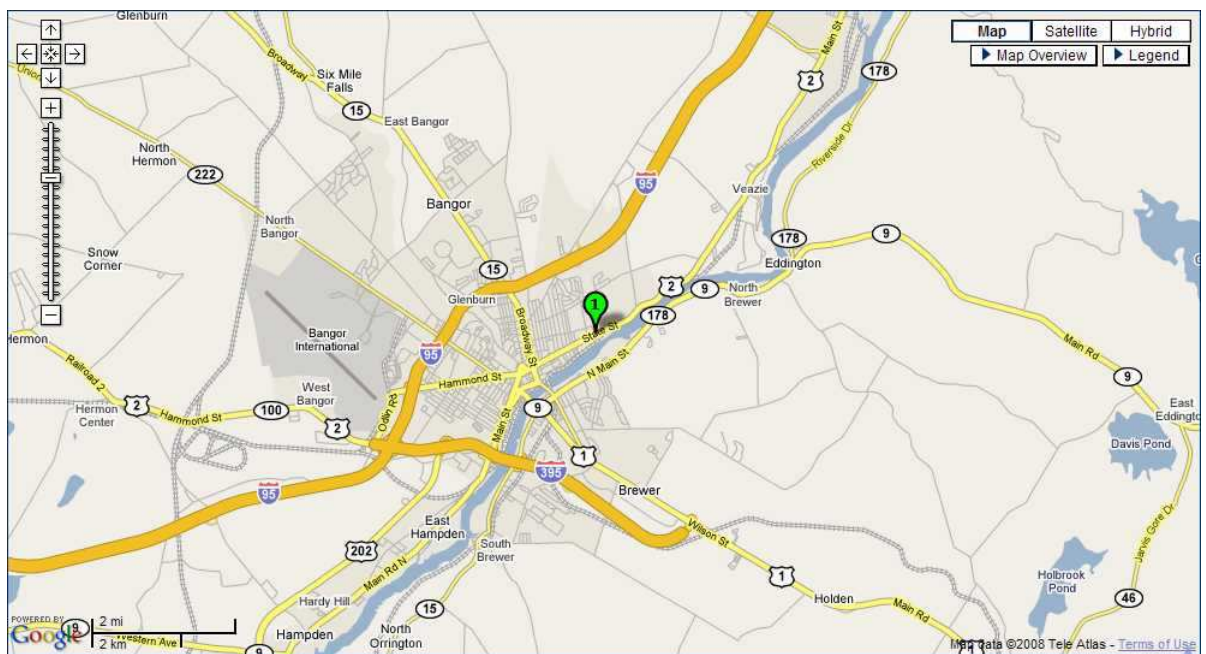
Get All The Points of Interest (POIs) in a GPS File Available at ... Acadia Vacation Planner

Eastern Maine Medical Center



Eastern Maine Medical Center strives to provide excellent, compassionate primary and specialty healthcare services, and cooperates with others to promote the well being of the people of Maine. Our mission is to care for patients, families, communities, and one another.

489 State St.
Bangor, ME
(207) 973-7000

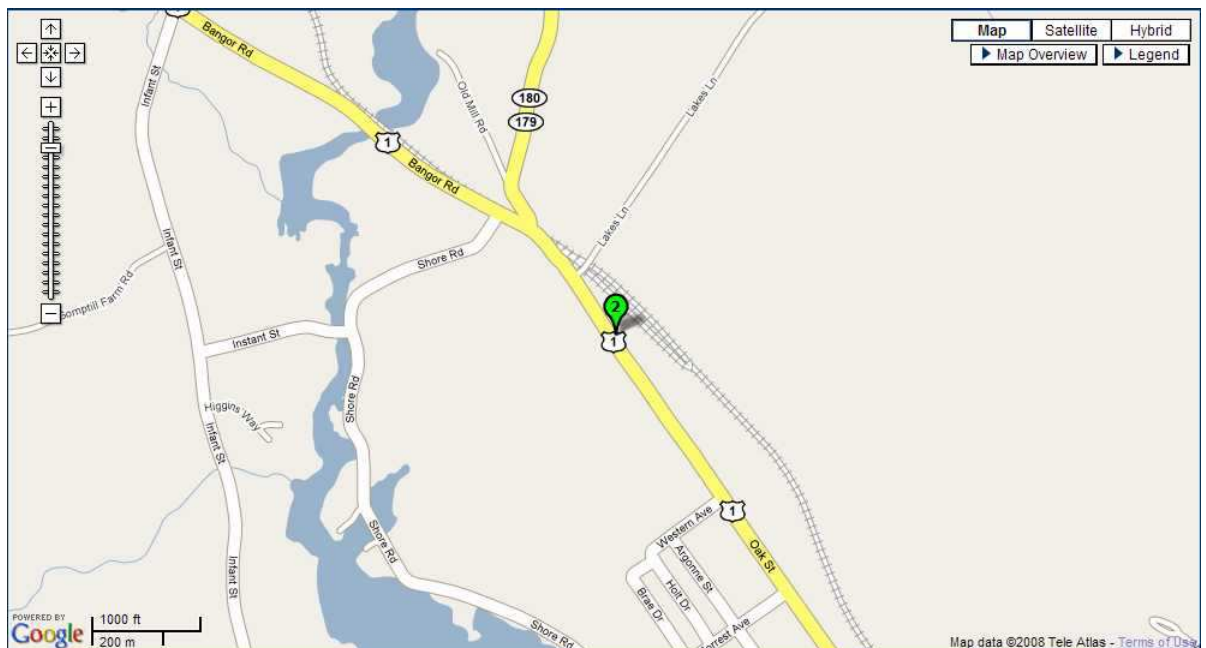
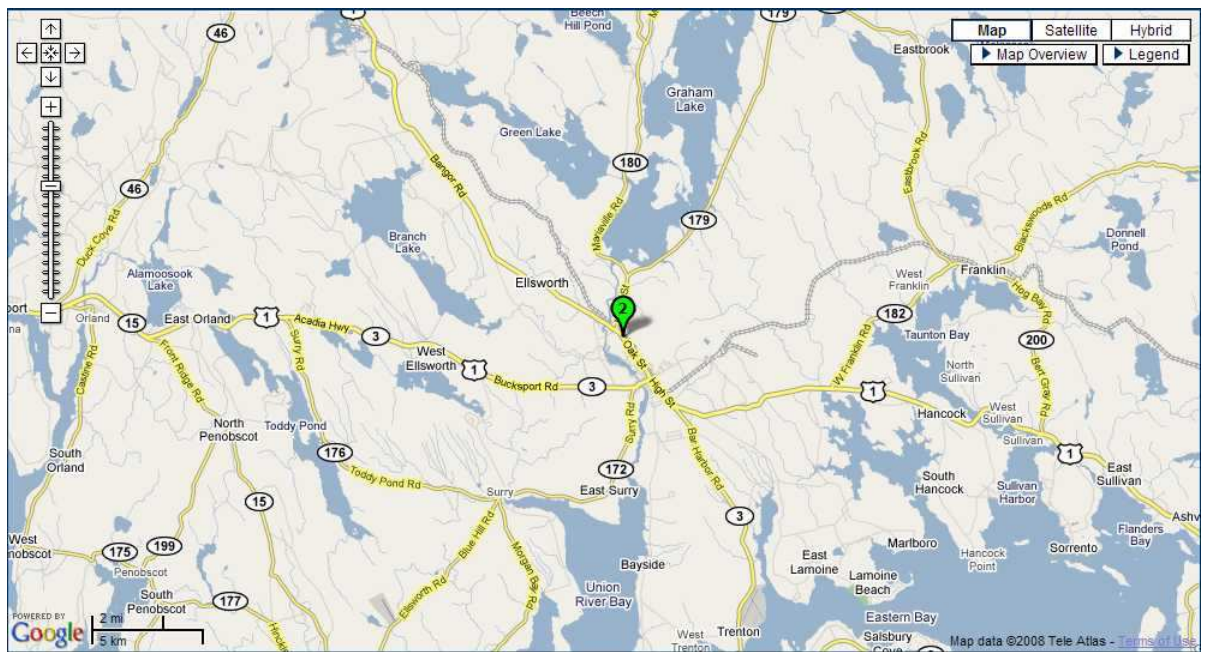


Get All The Points of Interest (POIs) in a GPS File Available at ... Acadia Vacation Planner

Ellsworth Veterinary

Just for reference purposes for off-island emergency pet care.

**381 State St
Ellsworth, ME
(207) 667-3437**



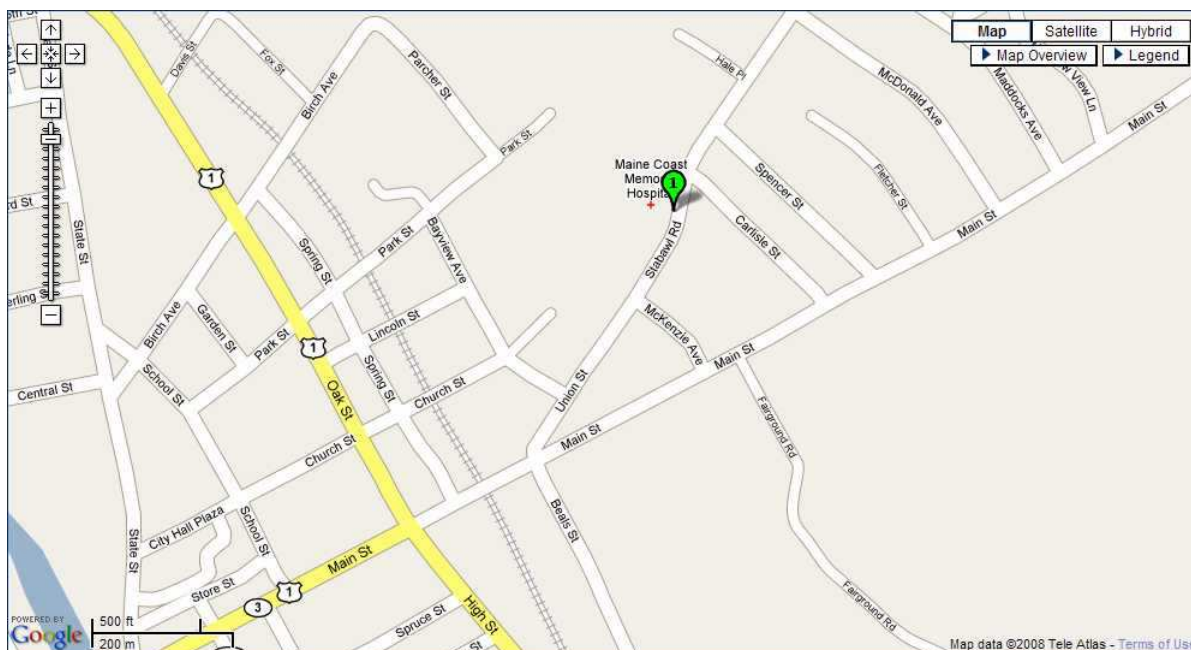
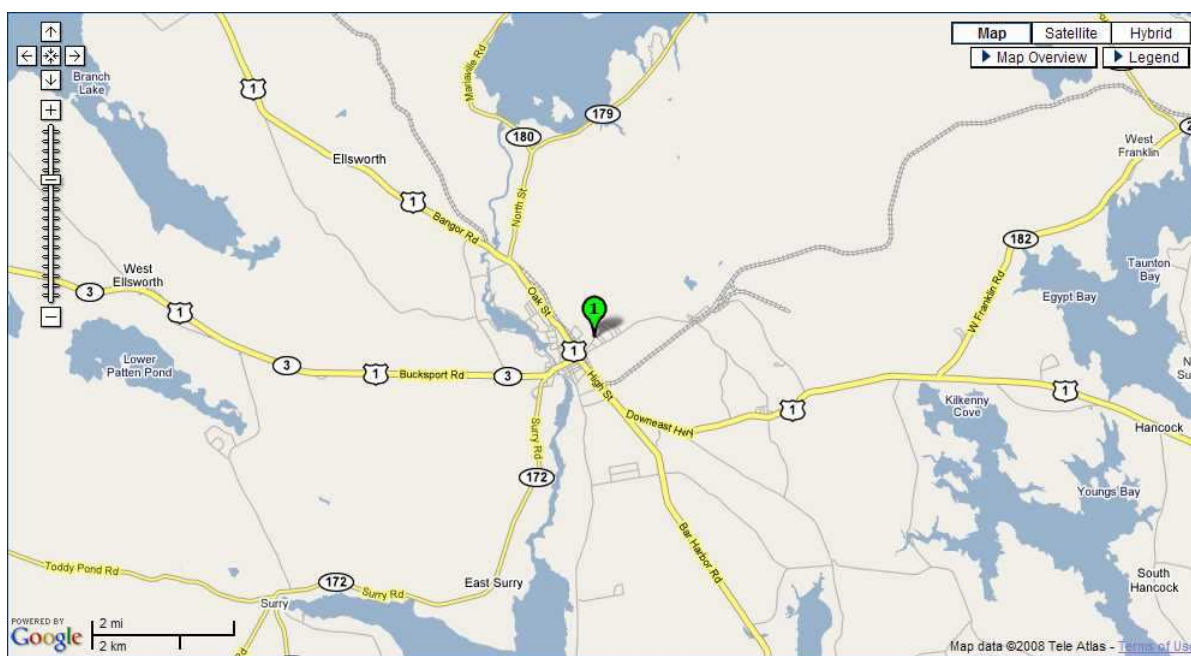
Get All The Points of Interest (POIs) in a GPS File Available at ... [Acadia Vacation Planner](#)

Maine Coast Memorial Hospital



Maine Coast Memorial Hospital is committed to quality accessible health care services provided by dedicated professionals in a caring and competent manner. As a partner in community health and wellness, we are the center of a system of resources combining hospital and outreach programs with a focus on community needs.

**50 Union St.
Ellsworth, ME
(207) 664-5311**



Get All The Points of Interest (POIs) in a GPS File Available at ... Acadia Vacation Planner

MDI Hospital

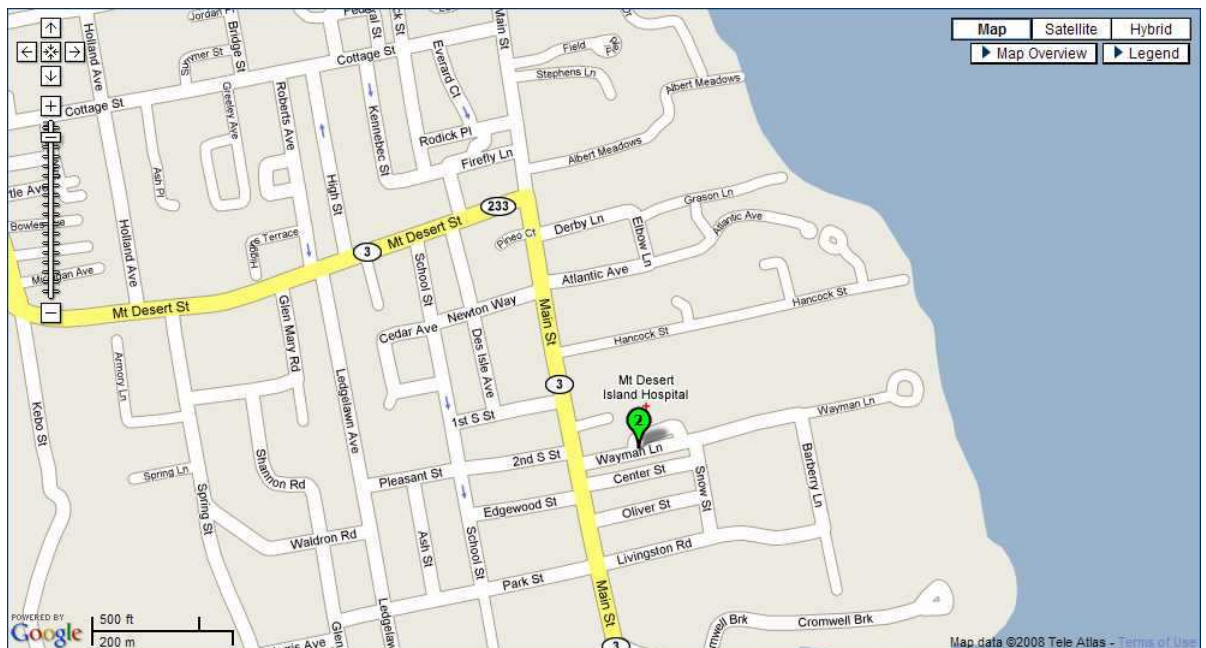
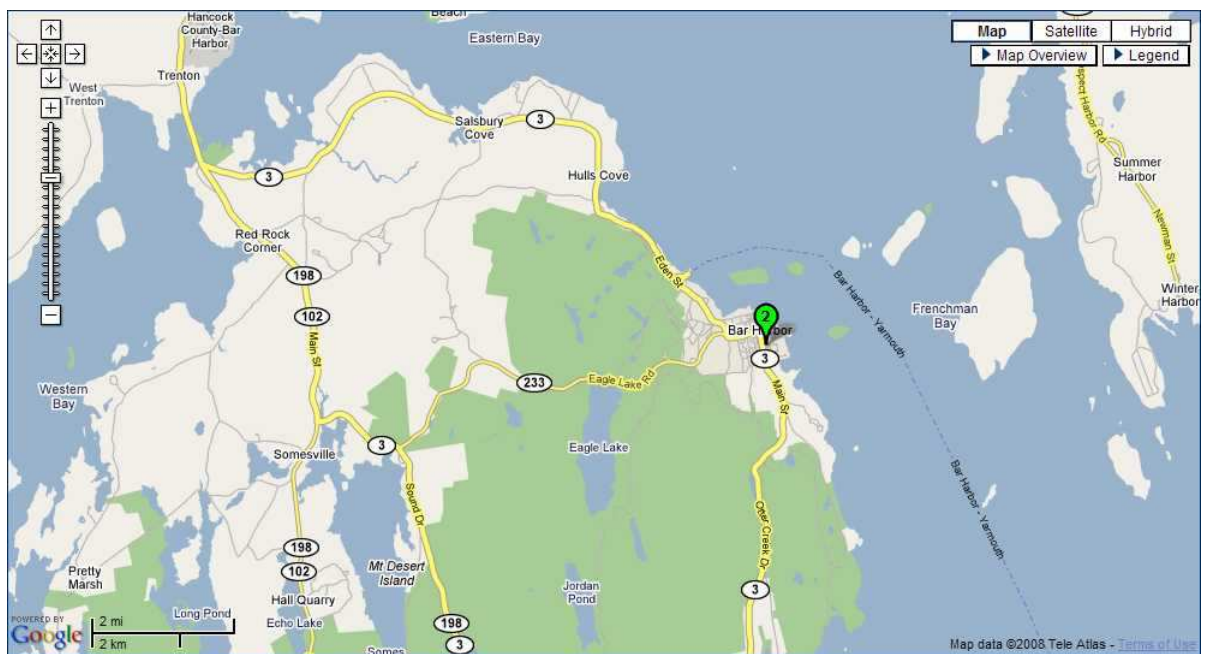


Mount Desert Island Hospital has served the people of Mount Desert Island and coastal Maine with quality healthcare since 1897. Today we continue to serve by: providing acute and primary care services, careful stewardship of resources, and a commitment to service excellence. Mount Desert Island Hospital and its subsidiary, Mount Desert Island Regional Healthcare Corporation, will be an integrated service system partnered with our communities and other health healthcare providers to improve the health of our population. We envision an environment of care that is patient-centered. Our goals are to promote wellness and improve access to care through a community-based health payment plan.

10 Wayman Lane

Bar Harbor, ME

(207) 288-5081



Get All The Points of Interest (POIs) in a GPS File Available at ... [Acadia Vacation Planner](#)

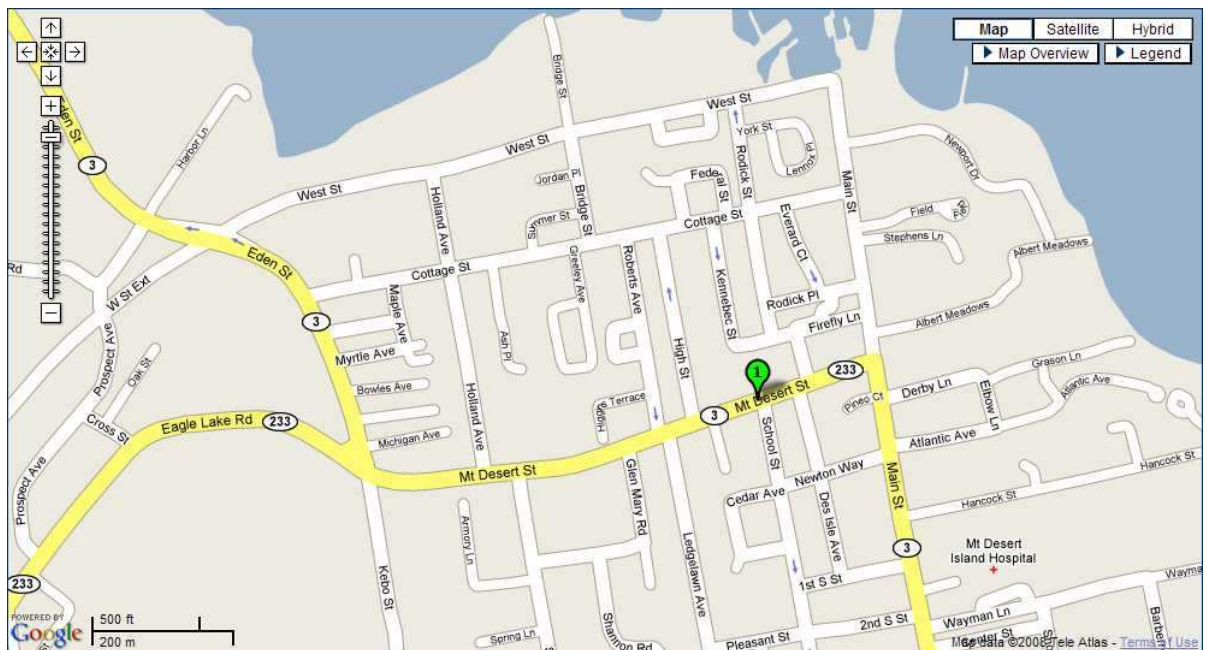
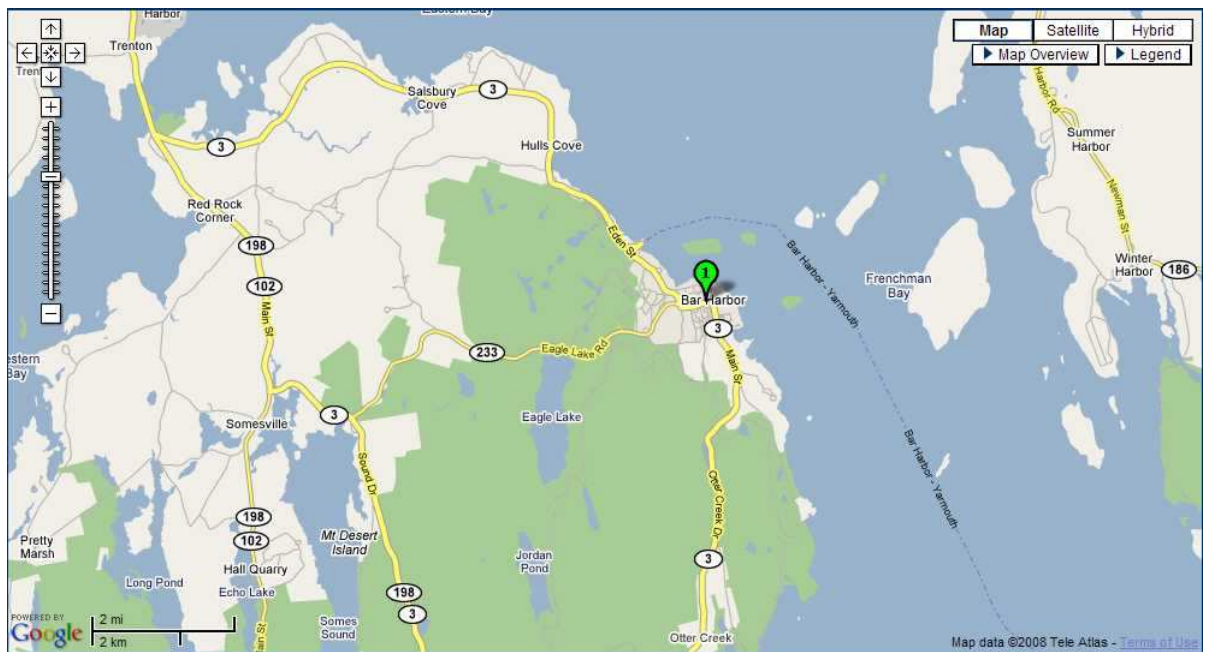
Bar Harbor Congregational Church

The Bar Harbor Congregational Church was established on May 20, 1883. The congregation met in the Union Meeting House or "White Church" as it was commonly called. The Congregationalists acquired title to the Union Meeting House and built a granite church on the site in 1888-1889. This church burned in 1942 and was replaced on November 7, 1951 by the present structure that was designed to be similar to the old White Church.

29 Mt. Desert St.

Bar Harbor, ME

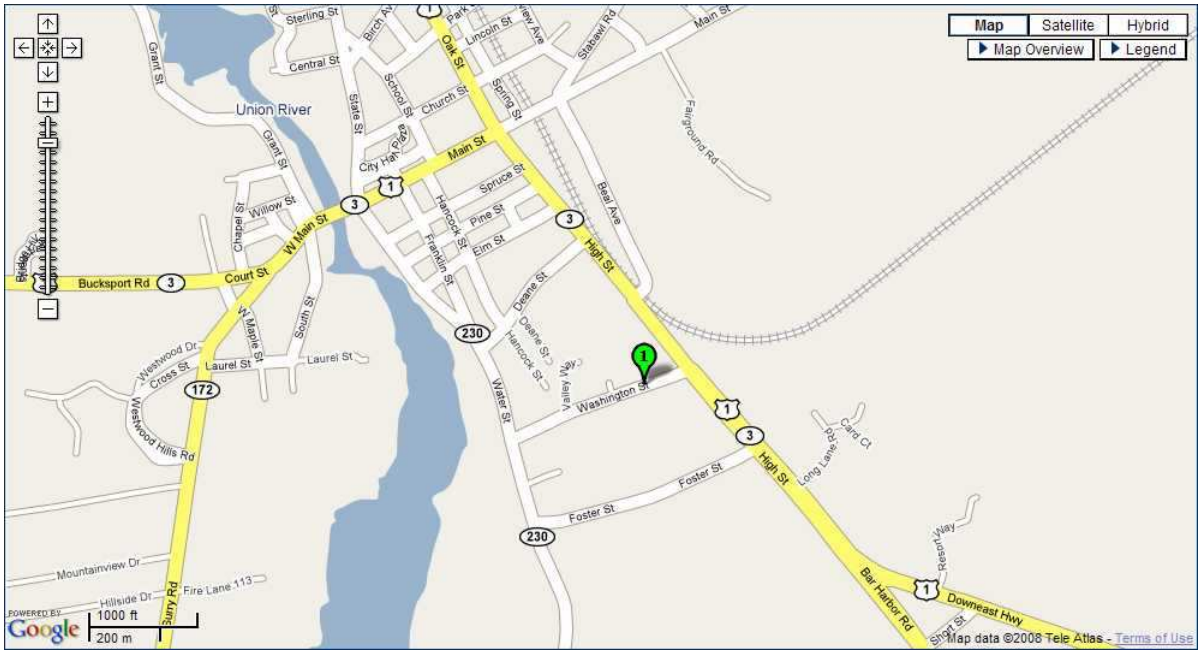
(207) 288-3280



Get All The Points of Interest (POIs) in a GPS File Available at ... [Acadia Vacation Planner](#)

Christian Science Society

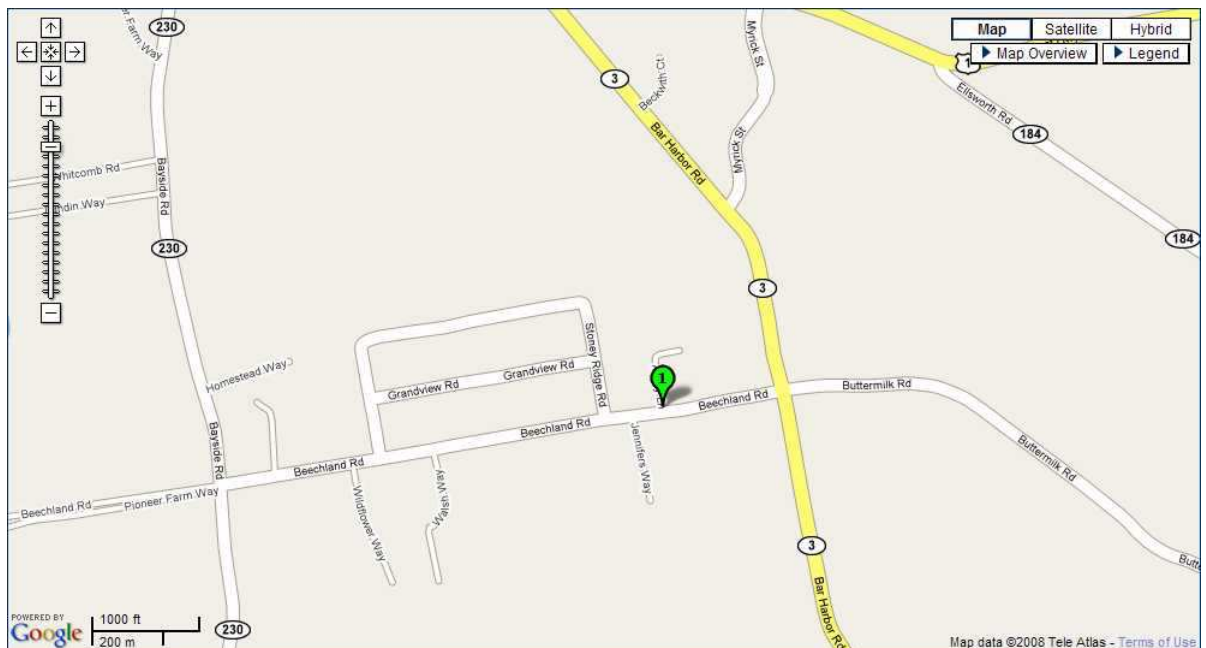
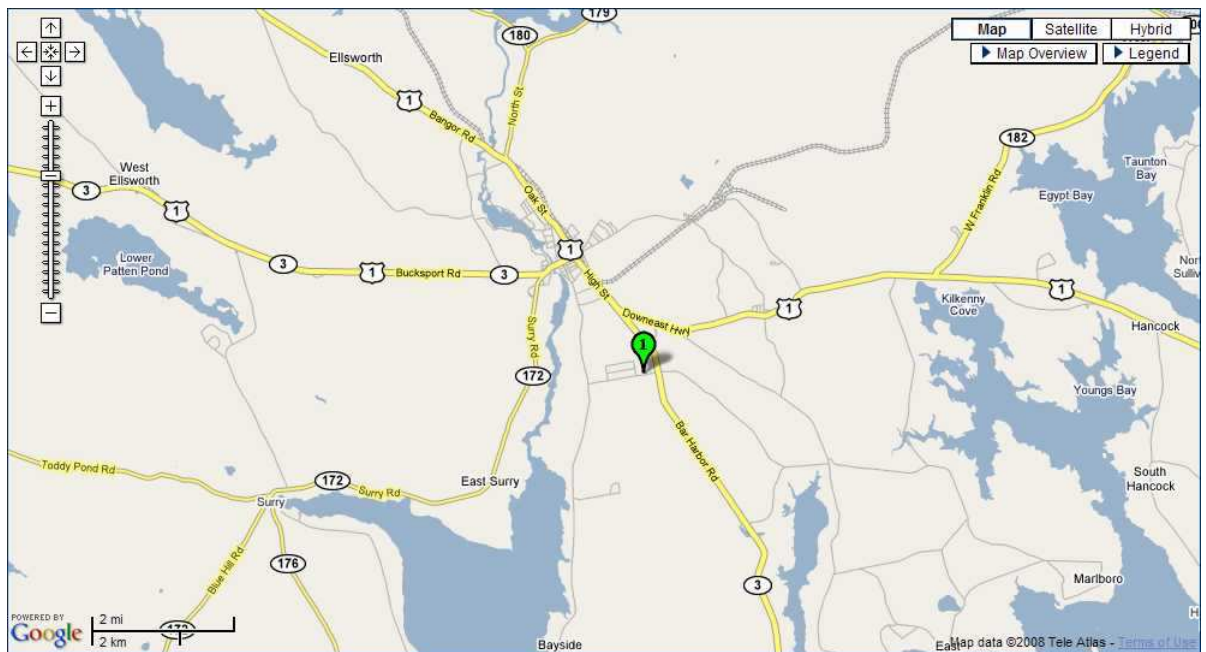
39 Washington St.
Ellsworth, ME
(207) 667-3489



Get All The Points of Interest (POIs) in a GPS File Available at ... Acadia Vacation Planner

Ellsworth Assembly of God (Latter Day Saints)

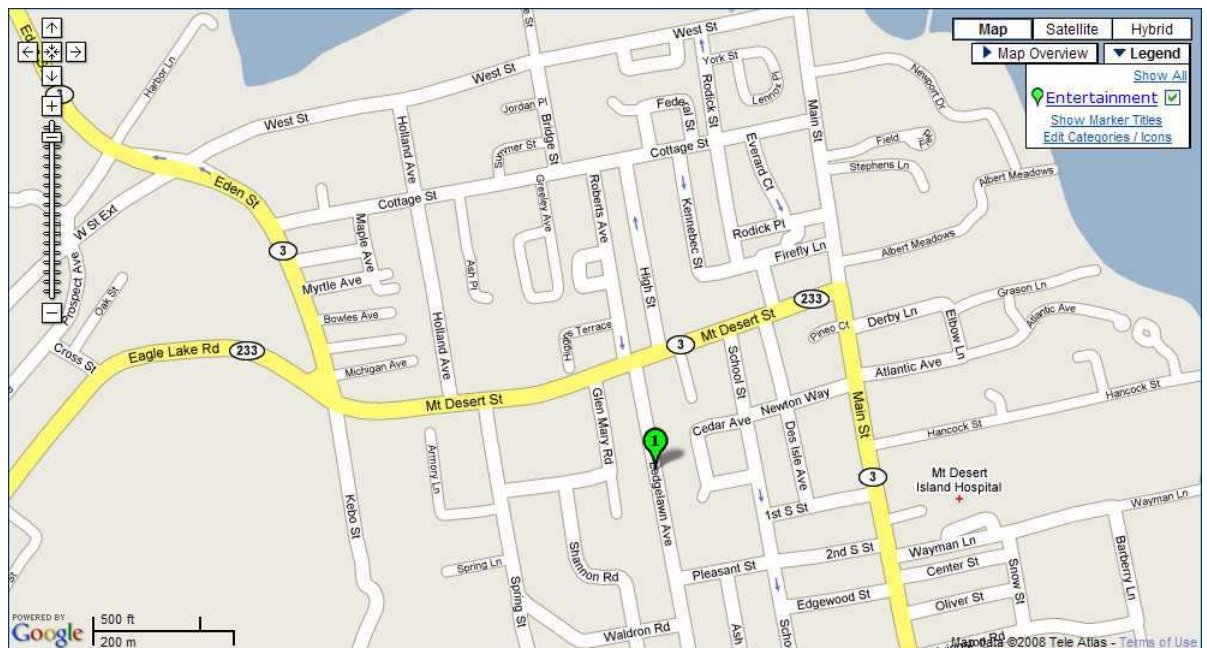
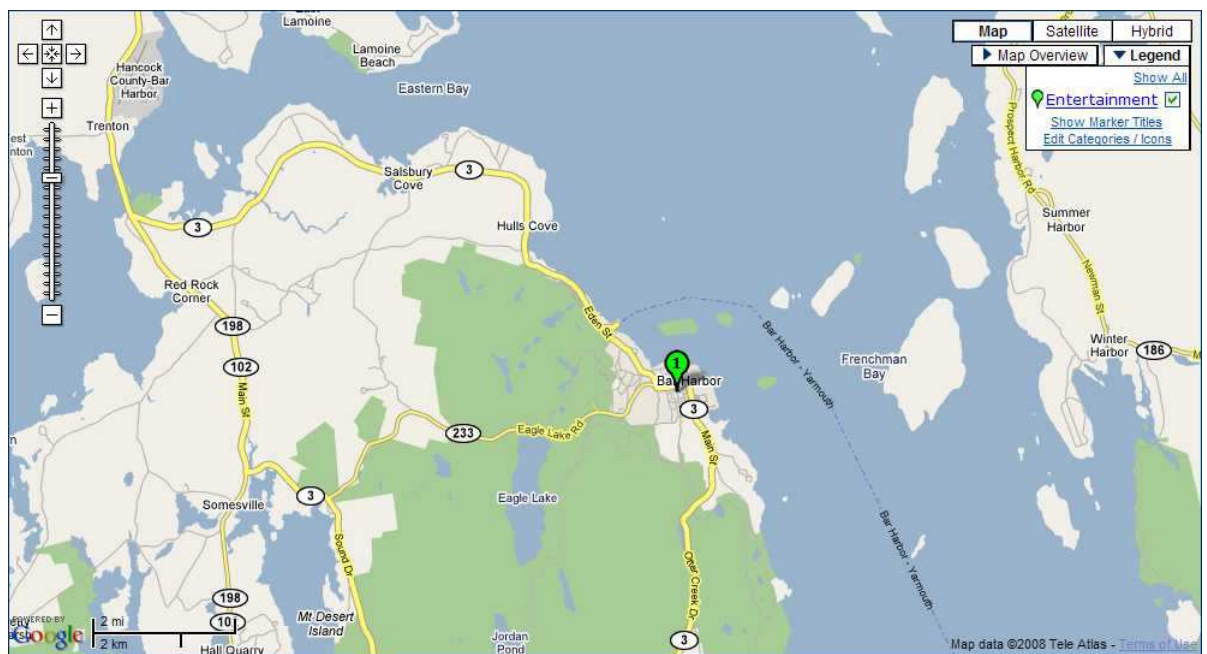
Beechland Rd. & Avery Lane
Ellsworth, ME
(207) 667-8998



Get All The Points of Interest (POIs) in a GPS File Available at ... Acadia Vacation Planner

First Baptist Church of Bar Harbor

46 Ledge lawn Ave
Bar Harbor, ME
(207) 288-3563



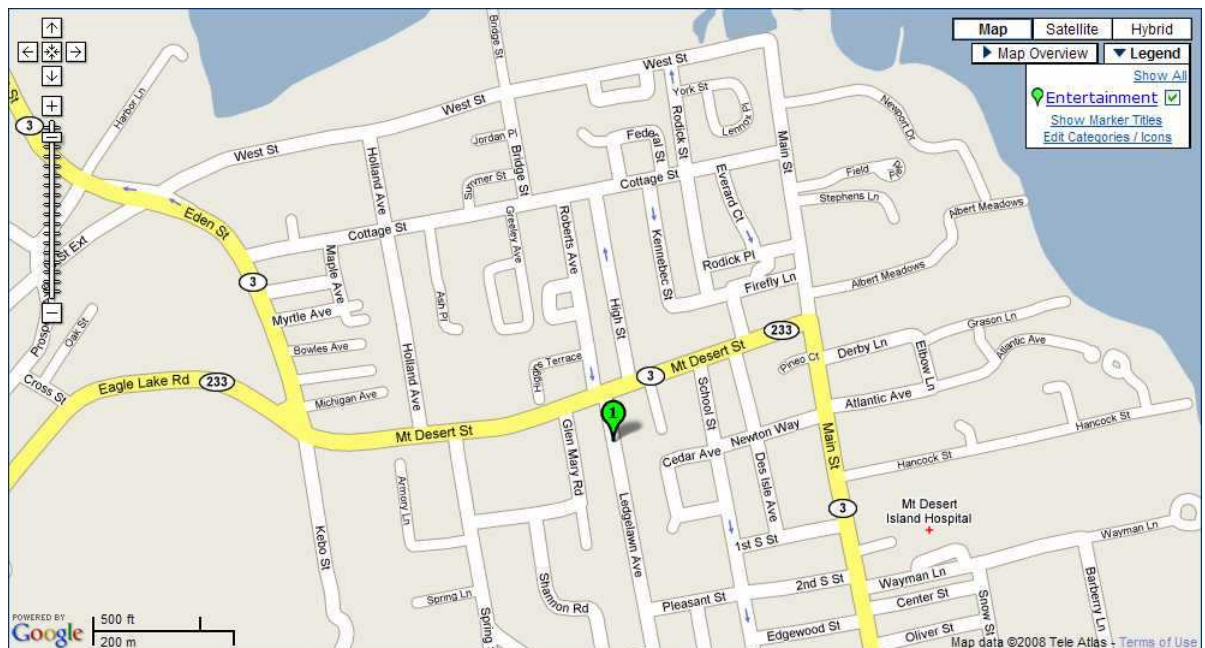
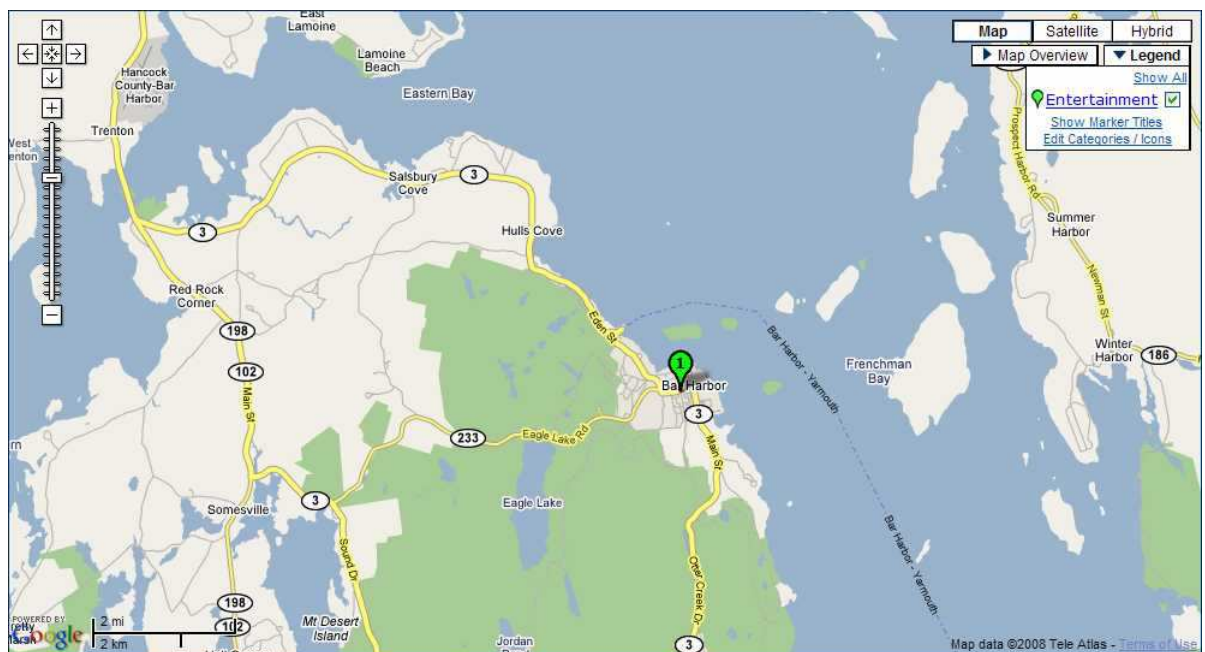
Get All The Points of Interest (POIs) in a GPS File Available at ... Acadia Vacation Planner

Holy Redeemer Catholic Church



Please see the website for current schedule of services.

21 Ledge lawn Ave
Bar Harbor, ME
(207) 288-3535



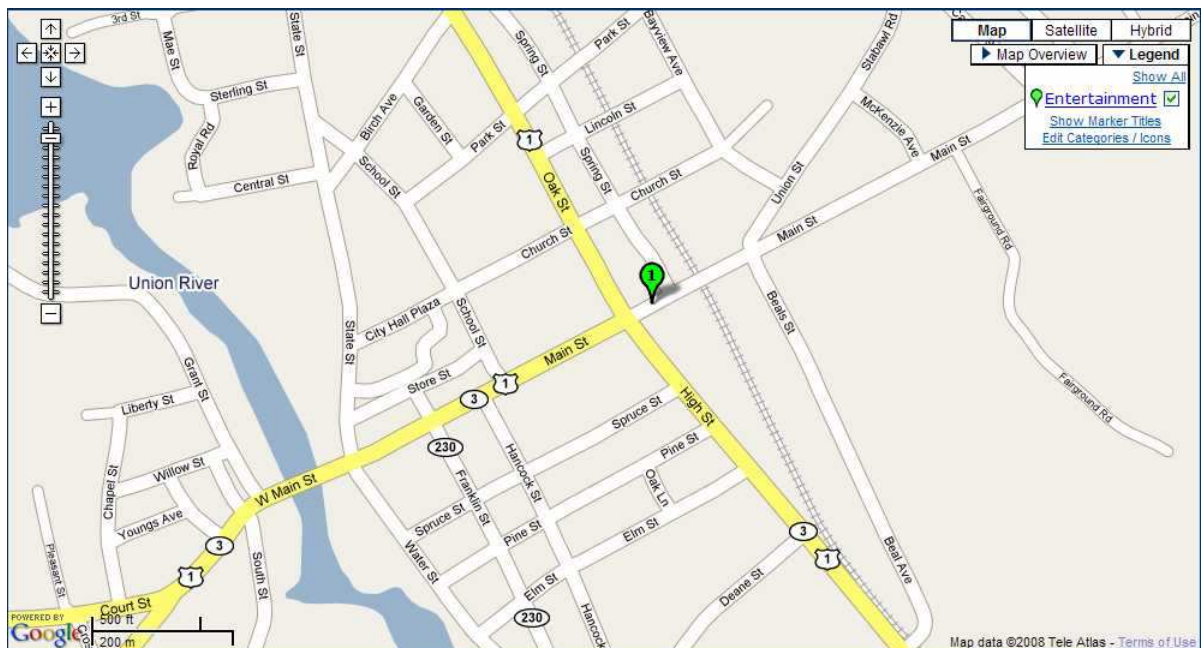
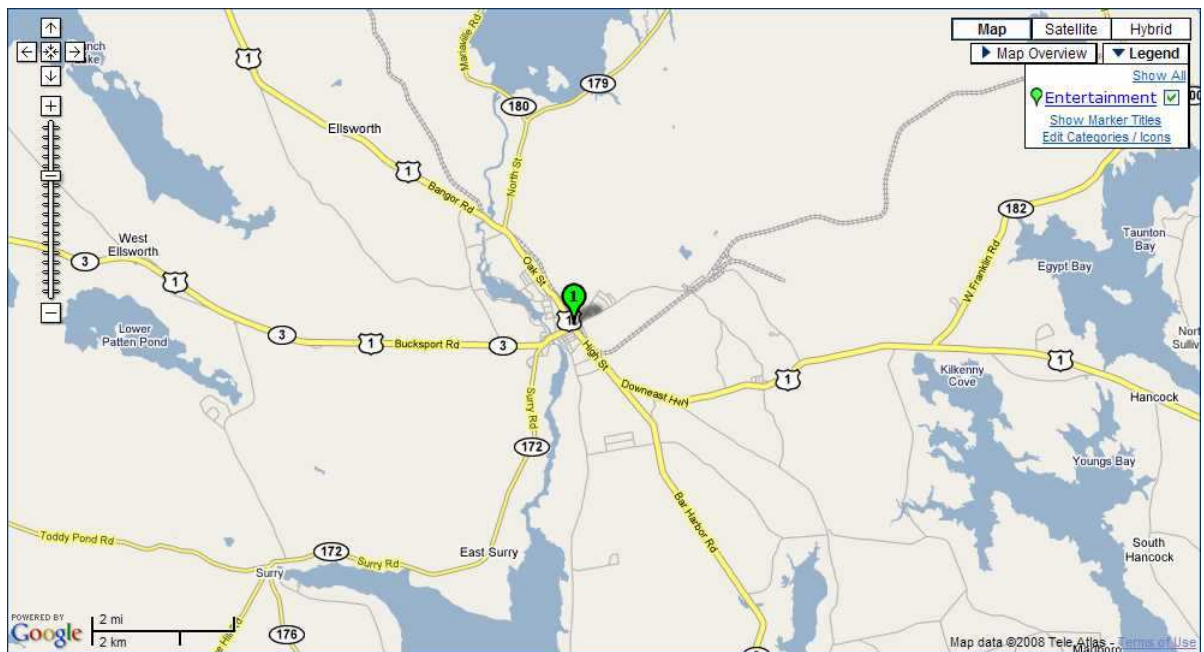
Get All The Points of Interest (POIs) in a GPS File Available at ... Acadia Vacation Planner

St. Joseph Catholic Church



St. Joseph Parish is a Catholic community of hopeful and loving people, schooled in compassion, who support one another on our journey of faith.

231 Main St
Ellsworth, ME
(207) 667-2342



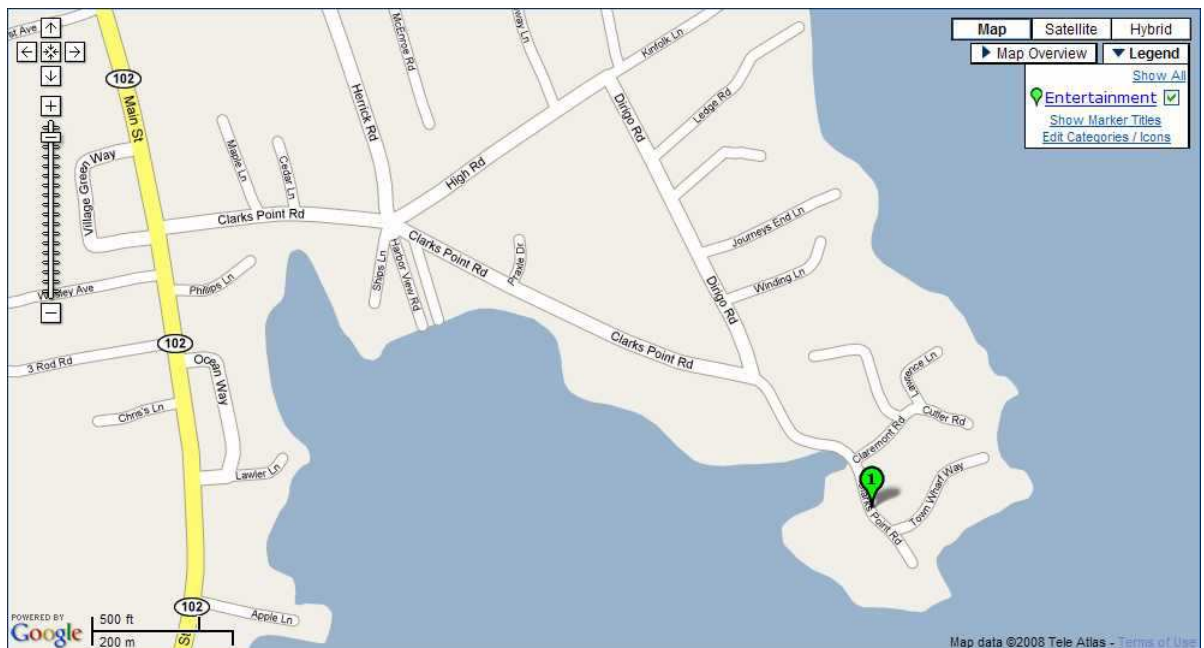
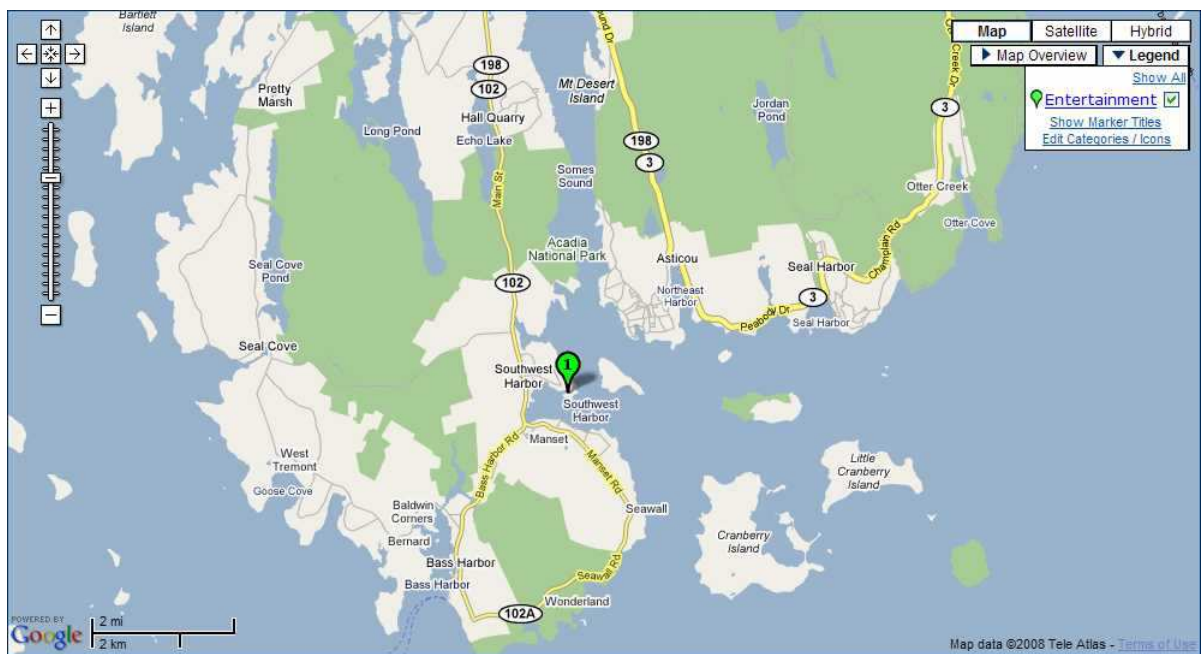
Get All The Points of Interest (POIs) in a GPS File Available at ... Acadia Vacation Planner

Beal's Lobster Pound



You can watch lobstermen hauling in their catch at this working lobster pound. Lobster, clams, and other seafood make up most of the menu. You can eat your meal outside on the picnic tables. If you want to organize your own lobster bake, you can order the critters to-go.

182 Clark Point Rd
Southwest Harbor, ME
(207) 244-7178



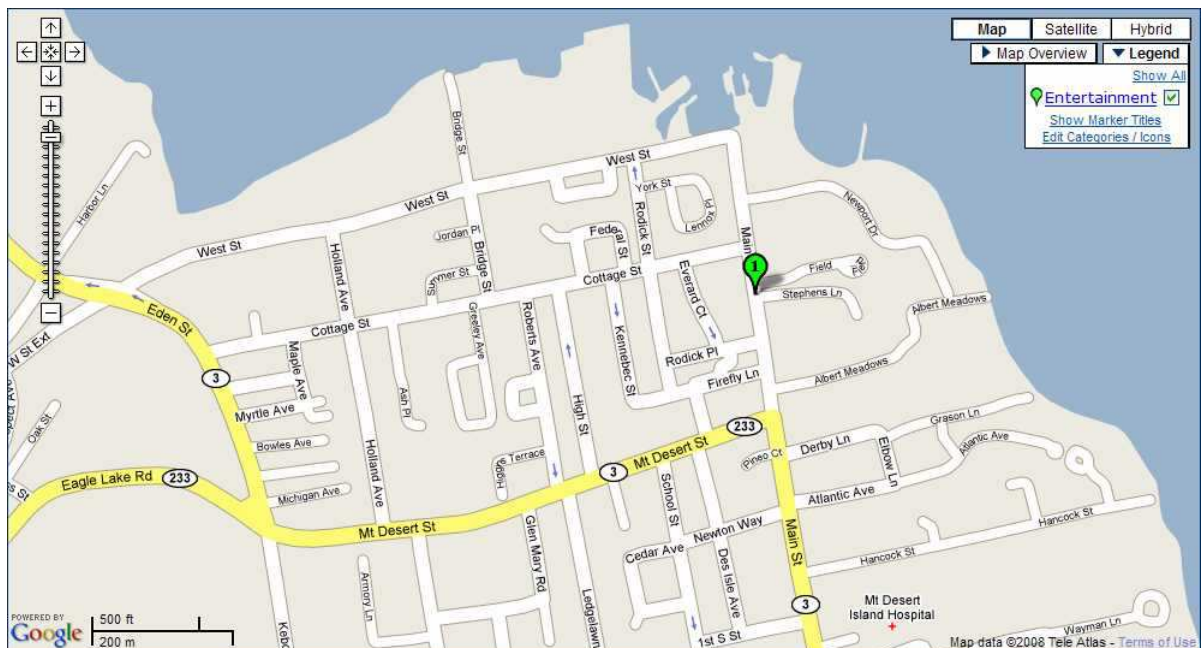
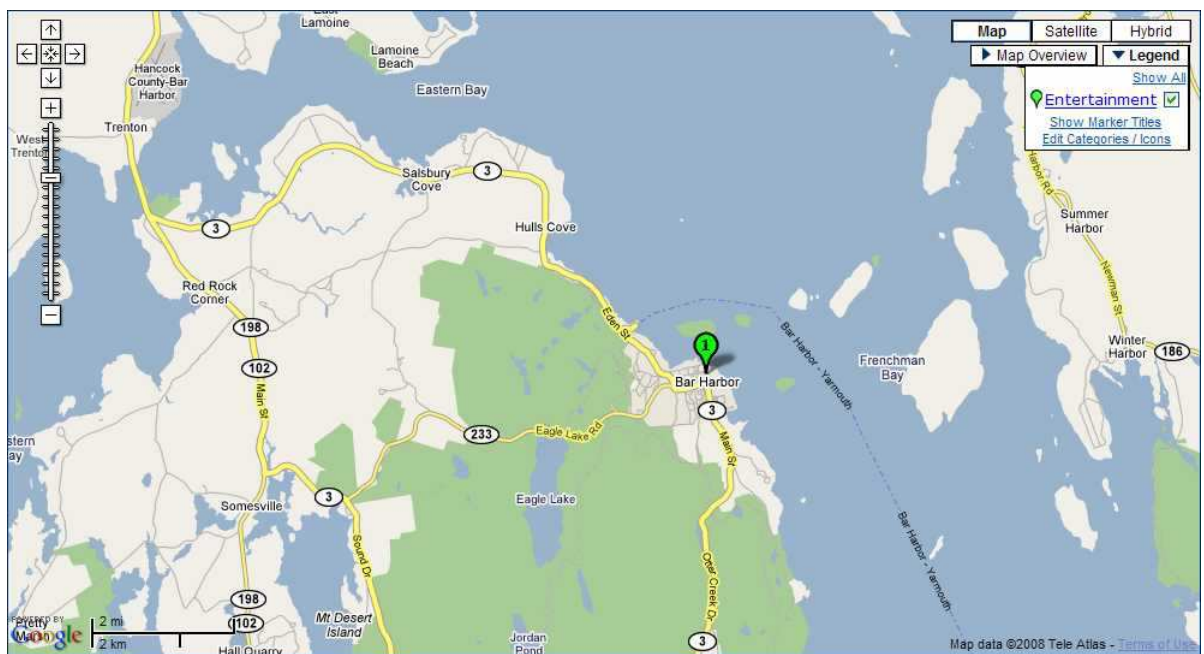
Get All The Points of Interest (POIs) in a GPS File Available at ... Acadia Vacation Planner

Carmen Verandah



Carmen Verandah features live music 2-3 nights a week, Bar Harbor's largest dance floor, pool tables, and great food. The open air verandah overlooks the village green and is perfect for lunch, or dinner and then dancing. No covers, just great original blues, rock, funk & jazz. Also featuring Miss Hylies Tuesday Show and great DJ nights. Something happening every night!

119 Main St
Bar Harbor, ME
(207) 288-2766



Get All The Points of Interest (POIs) in a GPS File Available at ... Acadia Vacation Planner

Dock Sider Restaurant

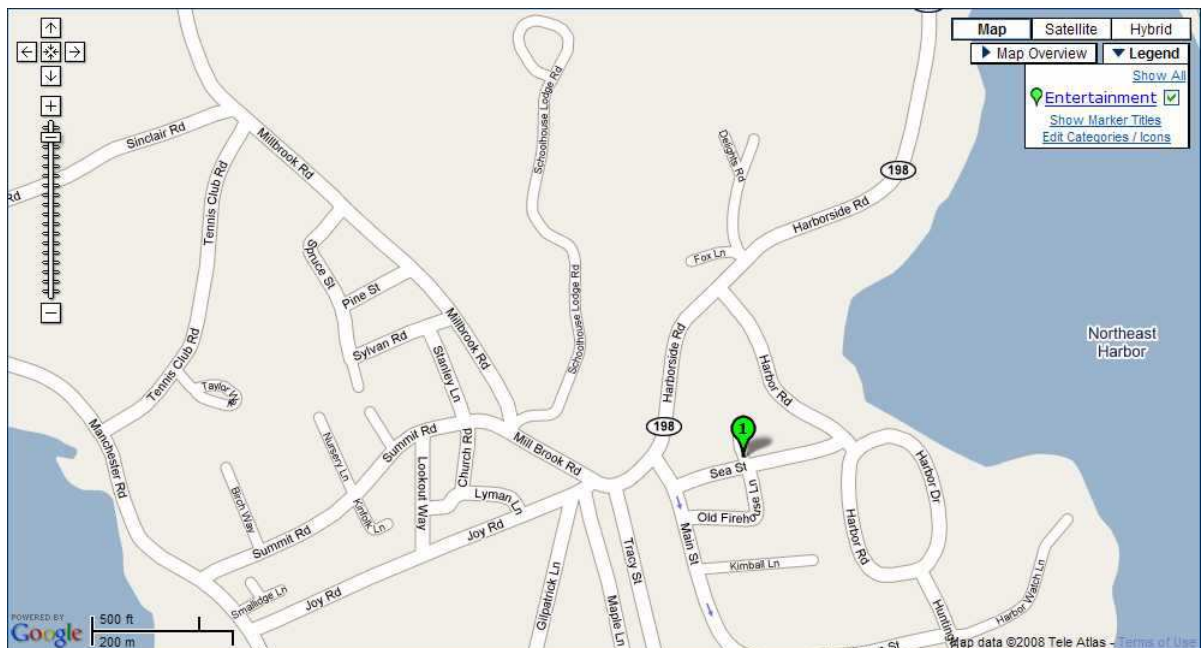
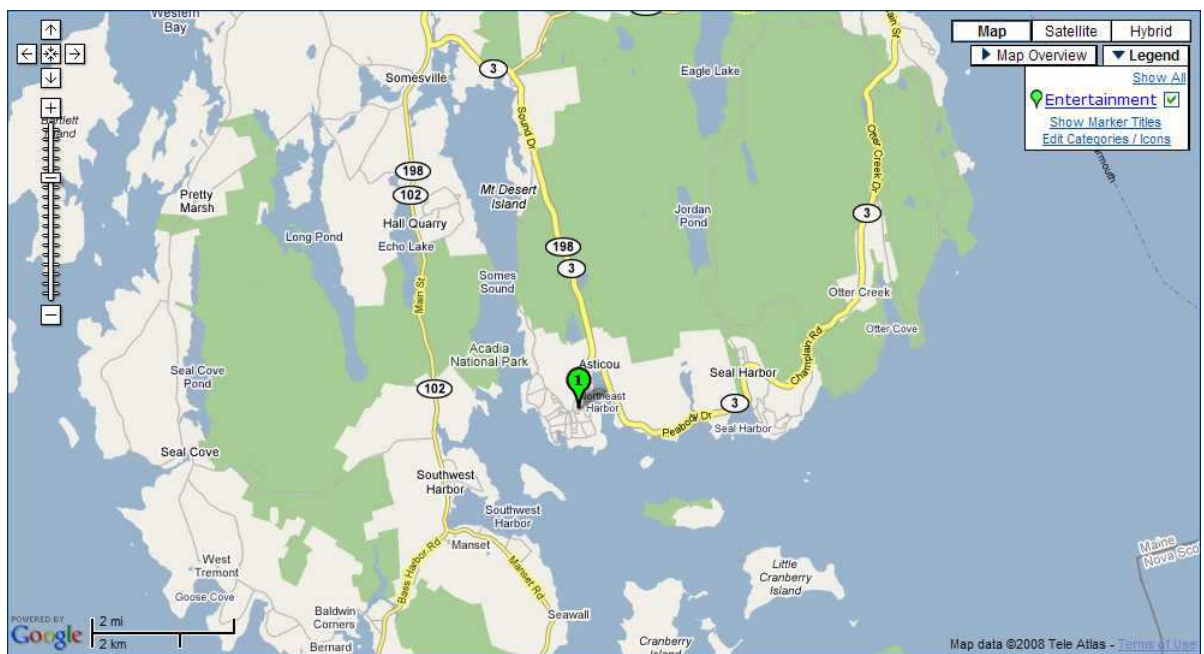


Just before reaching the charming village of Northeast Harbor, there is a side street that goes down to the town's beautiful harbor. This street is where you find the Docksider. The restaurant is a typical Maine seafood shack, with old wooden tables and chairs, nautical items hanging from the walls and ceiling, and a small deck where you can sit outside and enjoy sandwiches, seafood, and ice cream. And the food is wonderful at the Docksider; delectable lobster, tasty crabmeat au gratin, surprisingly great burgers, and delicious fish sandwiches are just a few of the meals you can get at the Docksider. But save room for ice cream, as we at Boston's Hidden Restaurants have included the Docksider on our ice cream stands page, considering it one of the best places for ice cream in New England.

14 Sea St

Northeast Harbor, ME

(207) 276-3965



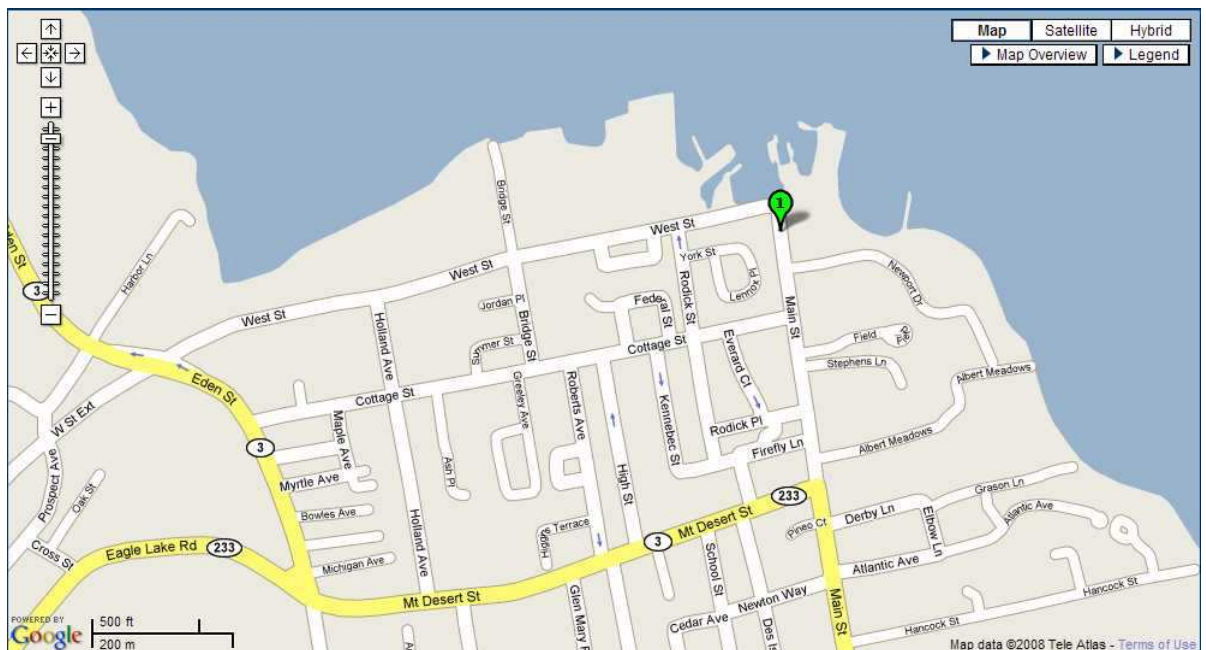
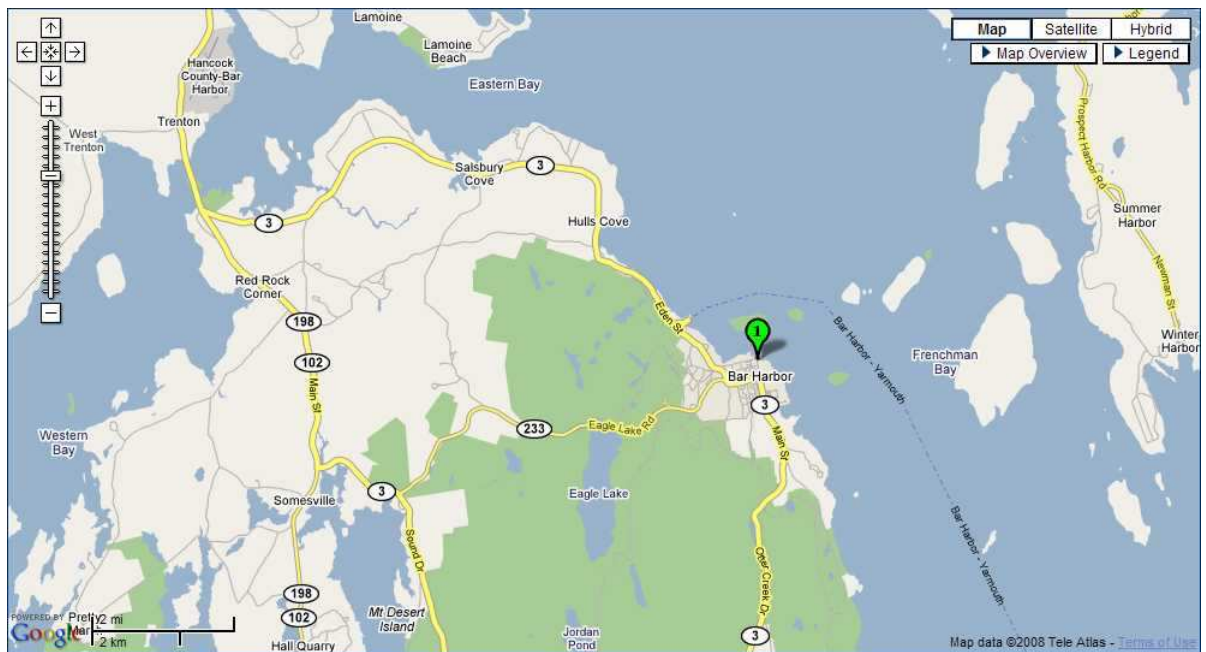
Get All The Points of Interest (POIs) in a GPS File Available at ... Acadia Vacation Planner

Galyn' s Rest aur ant



Located near the waterfront in Bar Harbor, Maine, Galyn's was established by the Leiser family in 1986 with a definitive purpose: to offer fresh, quality foods, affordably priced, and served by a friendly, professional staff in a comfortable atmosphere. Galyn's features five pleasant dining rooms on the first and second floors, all tastefully adorned with original artwork. Tucked upstairs is the cozy Galley Lounge. Featuring an antique mahogany bar, the pub-like Galley Lounge was created with materials salvaged from local landmarks and estates.

17 Main St
Bar Harbor, ME
(207) 288-9706



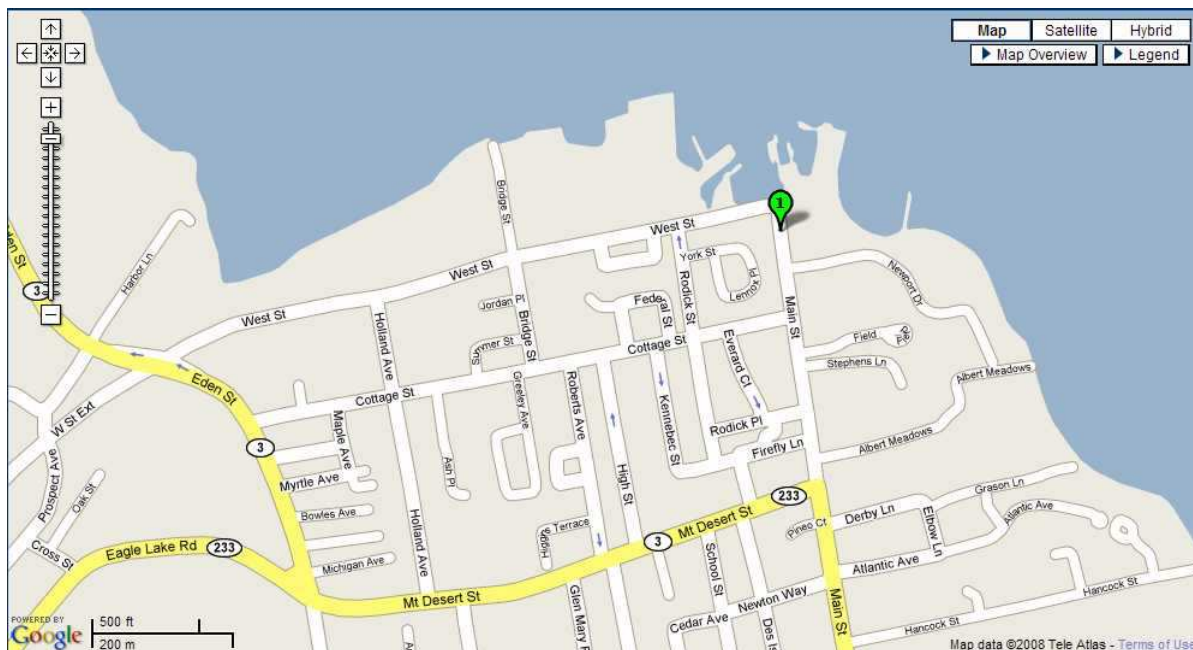
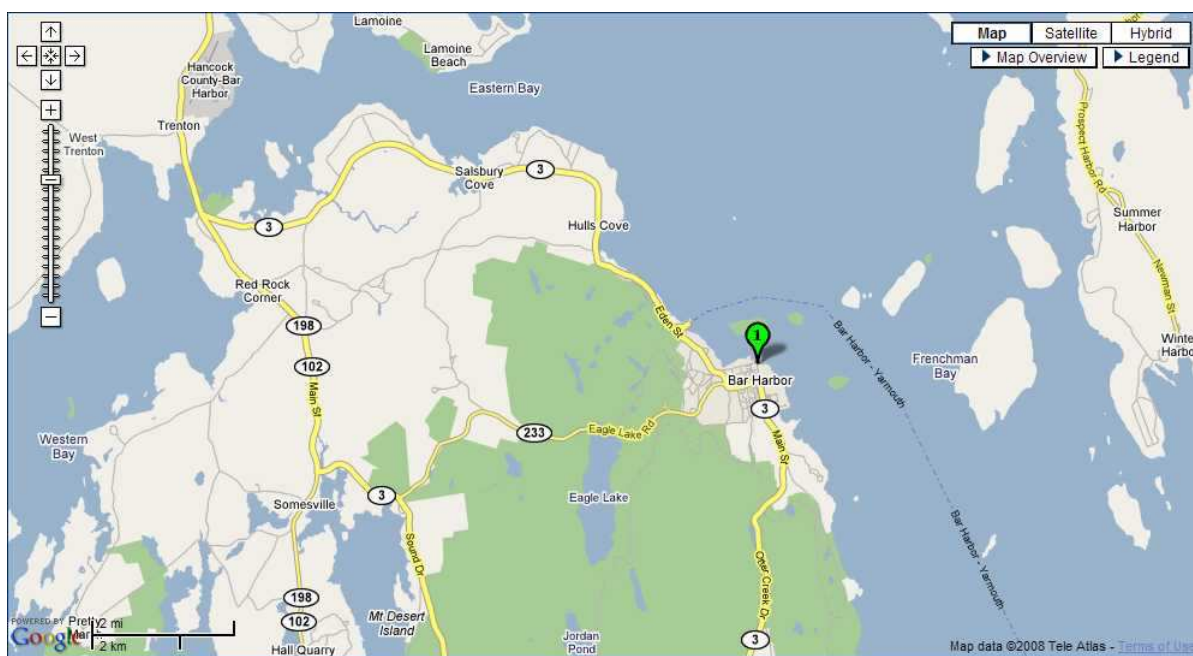
Get All The Points of Interest (POIs) in a GPS File Available at ... [Acadia Vacation Planner](#)

Geddy's Restaurant



Burgers & Beer - Pizzeria - Bar - Casual Fare. Can get lively / noisy

19 Main St
Bar Harbor, ME
(207) 288-5077



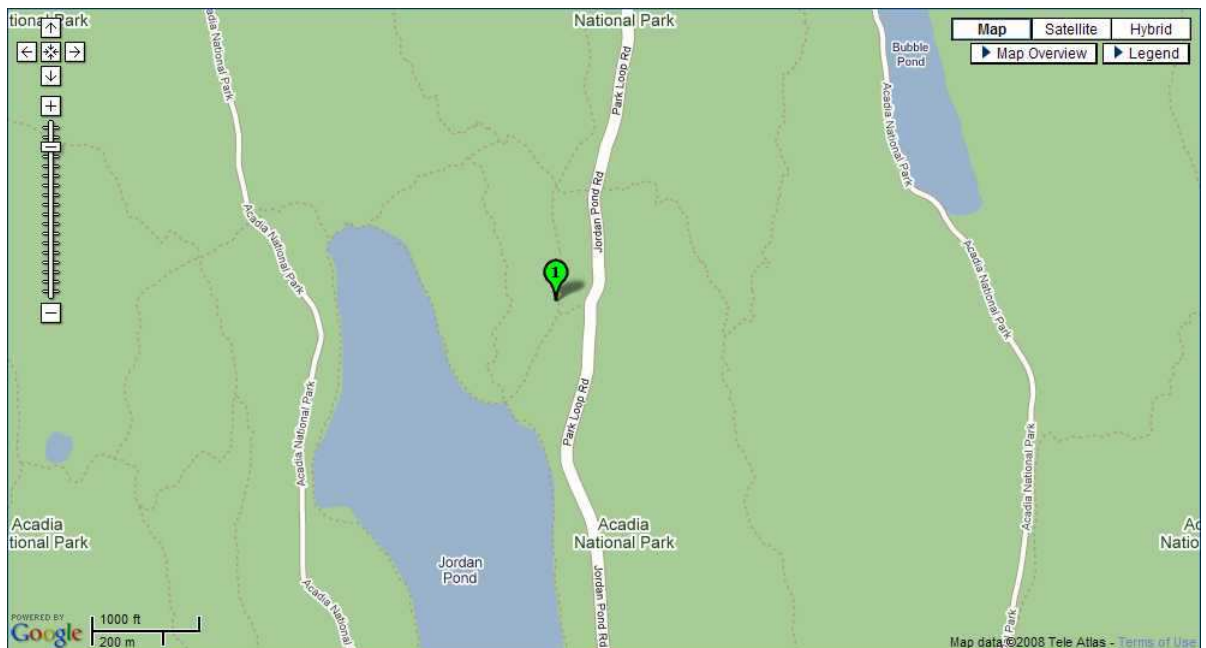
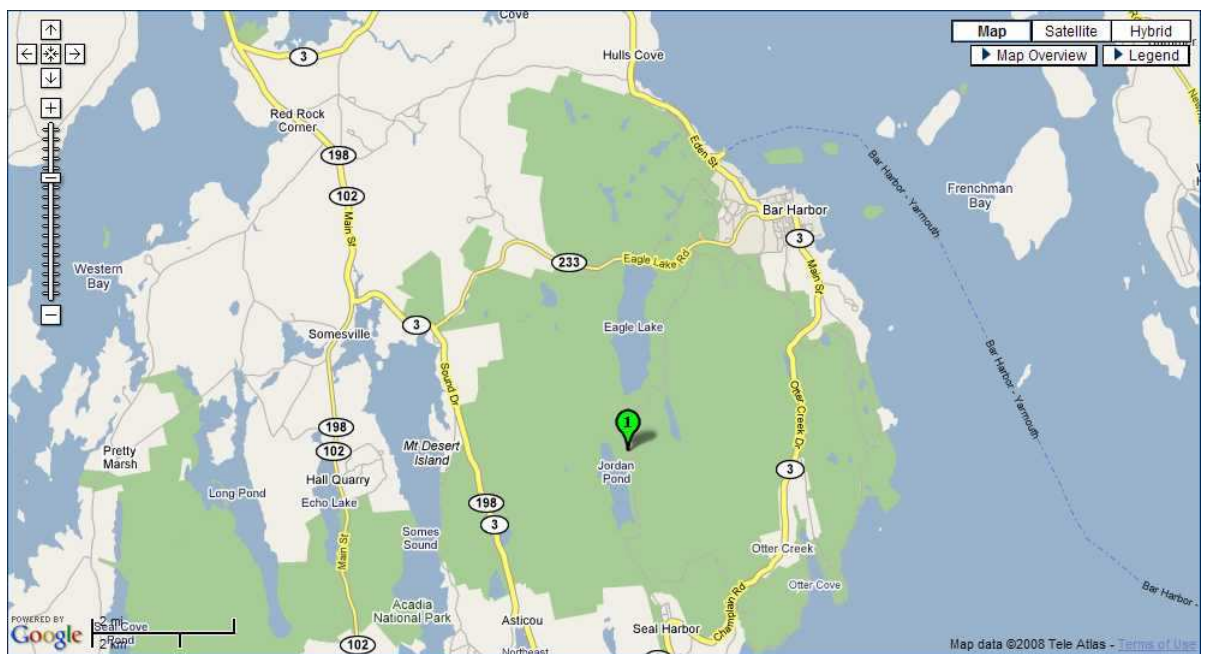
Get All The Points of Interest (POIs) in a GPS File Available at ... Acadia Vacation Planner

Jordan Pond House



The tradition of afternoon tea at the Jordan Pond House dates back to the late 1800's. During that era a number of teahouses were established to cater to the growing number of sophisticated summer visitors. Today, Jordan Pond House continues the tradition of afternoon tea featuring our famous popovers and strawberry jam. This unique dining experience, served on the lawn with Jordan Pond and the "Bubbles" as a backdrop, is one we hope all visitors to Acadia National Park will have the opportunity to enjoy. Luncheon and Dinner served as well.

Park Loop Rd
Bar Harbor, ME
(207) 276-3316



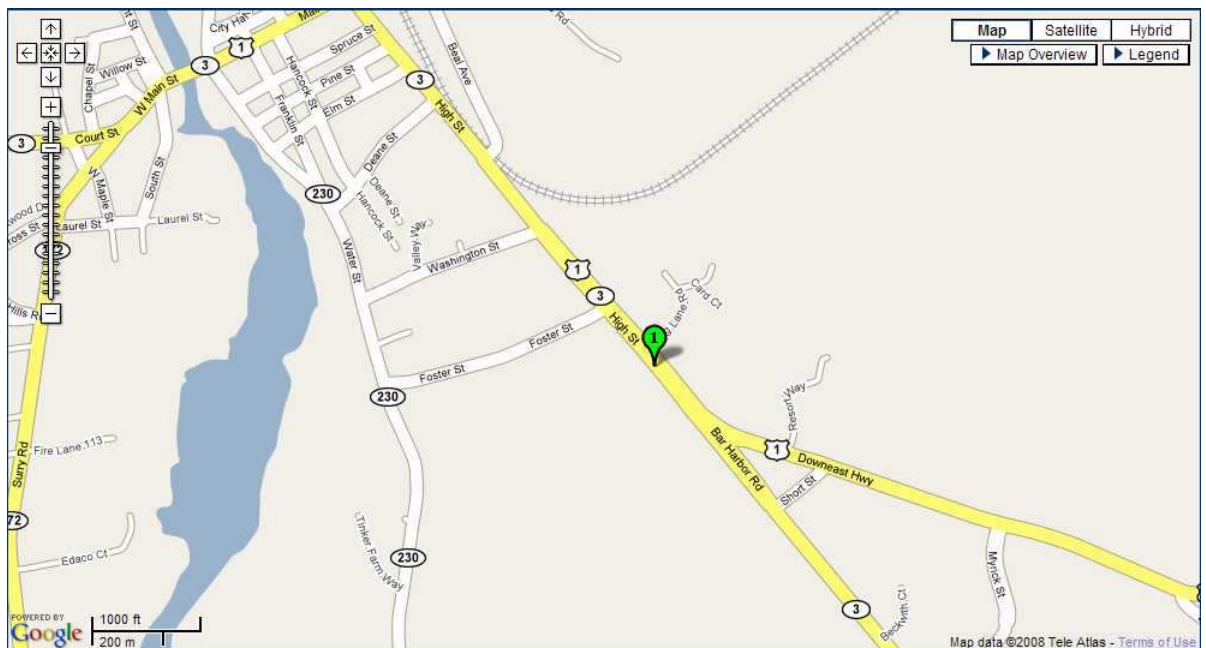
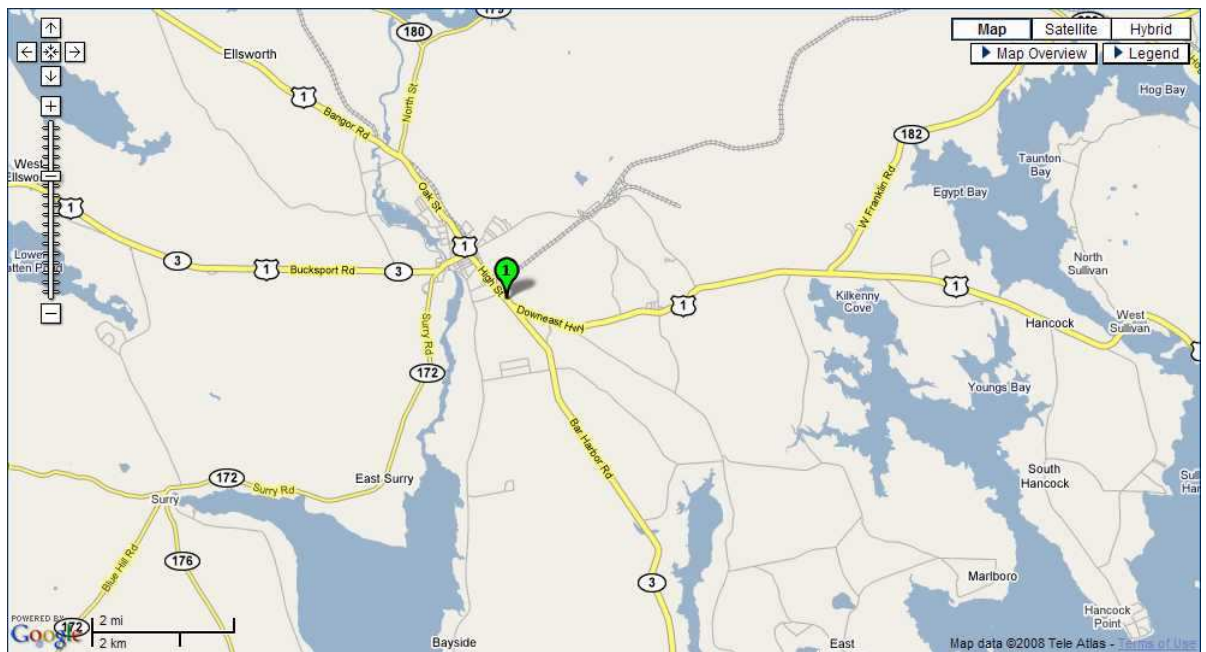
Get All The Points of Interest (POIs) in a GPS File Available at ... Acadia Vacation Planner

KFC - Kentucky Fried Chicken



Kentucky Fried Chicken, pioneered by Colonel Harland Sanders, has grown to become one of the largest quick service food service systems in the world - with more than a billion "finger lickin' good" Kentucky Fried Chicken dinners served annually in more than 80 countries and territories. But success didn't come easily.

245 High St
Ellsworth, ME
(207)667-9026



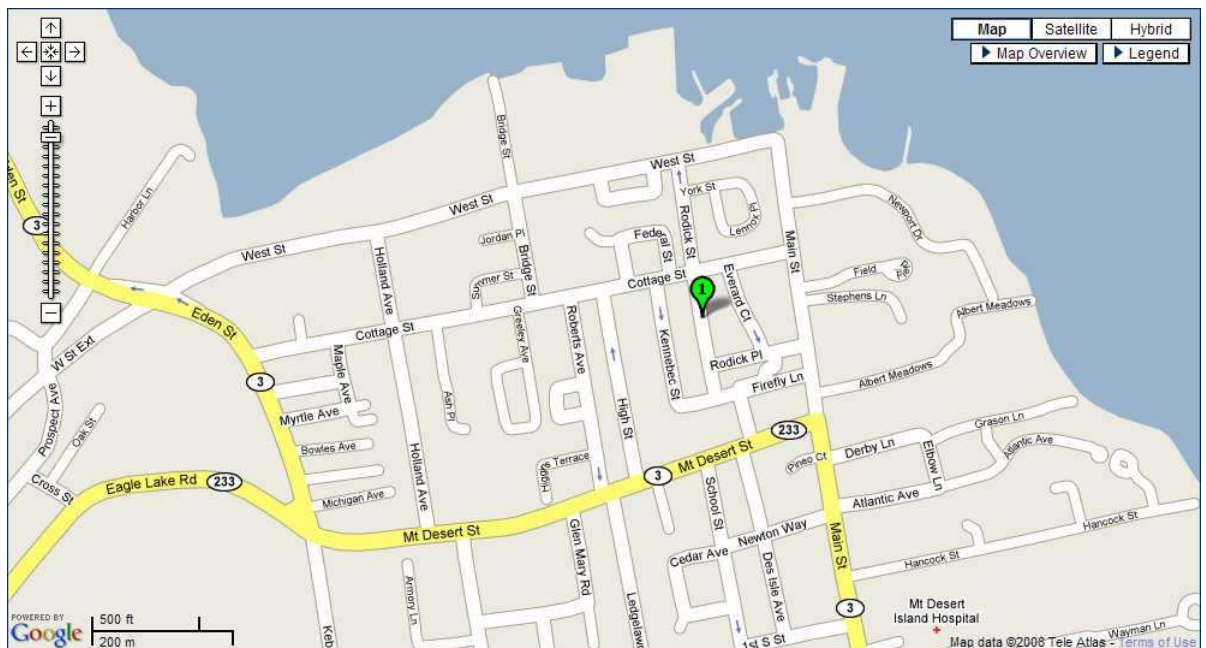
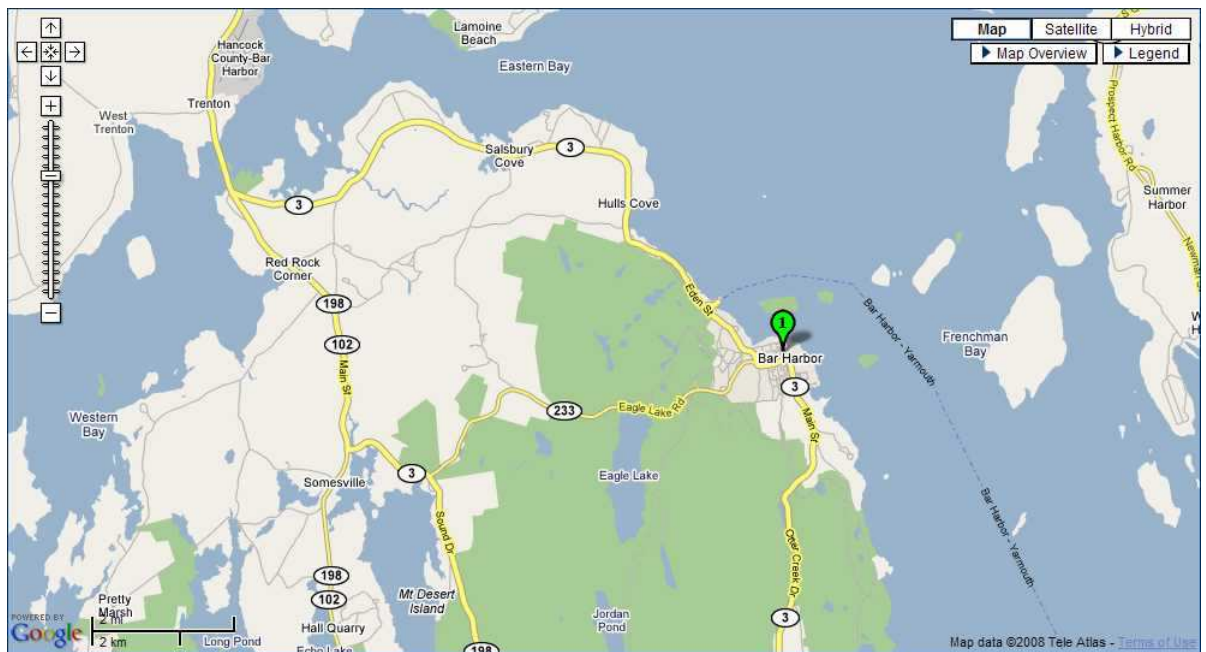
Get All The Points of Interest (POIs) in a GPS File Available at ... [Acadia Vacation Planner](#)

Lompoc Caf é



Bocce anyone? Featuring an intimate cafe & bar, a heated outdoor dining room & our world famous bocce garden, the Lompoc is the place to go for lunch, dinner or a unique libation. Locally brewed ales, 15 wines by the glass, specialty cocktails, thin crust pizzas, grilled meats & seafood and stir fried vegetarian & pasta dishes. Live entertainment every weekend. Open 11:30am - 1:00am. Serving lunch & dinner.

36 Rodick St
Bar Harbor, ME
(207) 288-9392



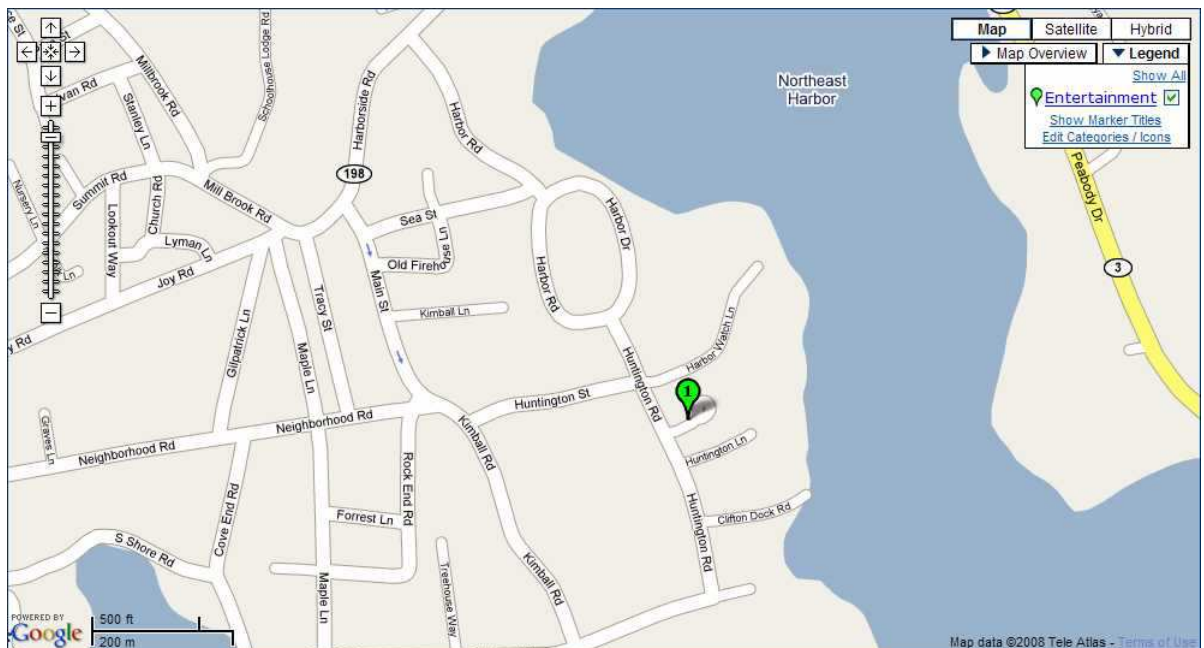
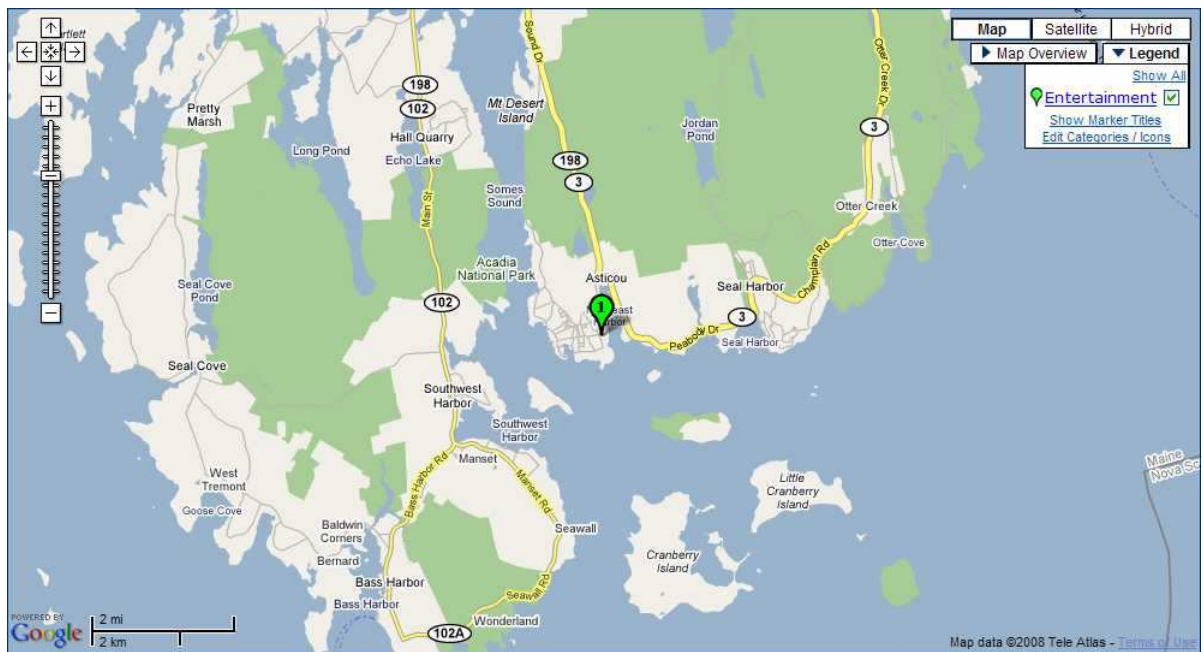
Get All The Points of Interest (POIs) in a GPS File Available at ... [Acadia Vacation Planner](#)

Main Sail Restaurant



The Kimball Terrace Inn graces the head of the beautiful Northeast Harbor Yacht Marina. The Main Sail Restaurant, adjacent to the Inn, serves breakfast, lunch and dinner seven days a week both indoors and on an outdoor deck facing the harbor. Offering the finest beef, poultry and seafood cuisine, the restaurant attracts both residents and vacationers from all over the island. Lobster dinners are always on the menu.

Huntington Place
Northeast Harbor, ME
(800) 454-6225



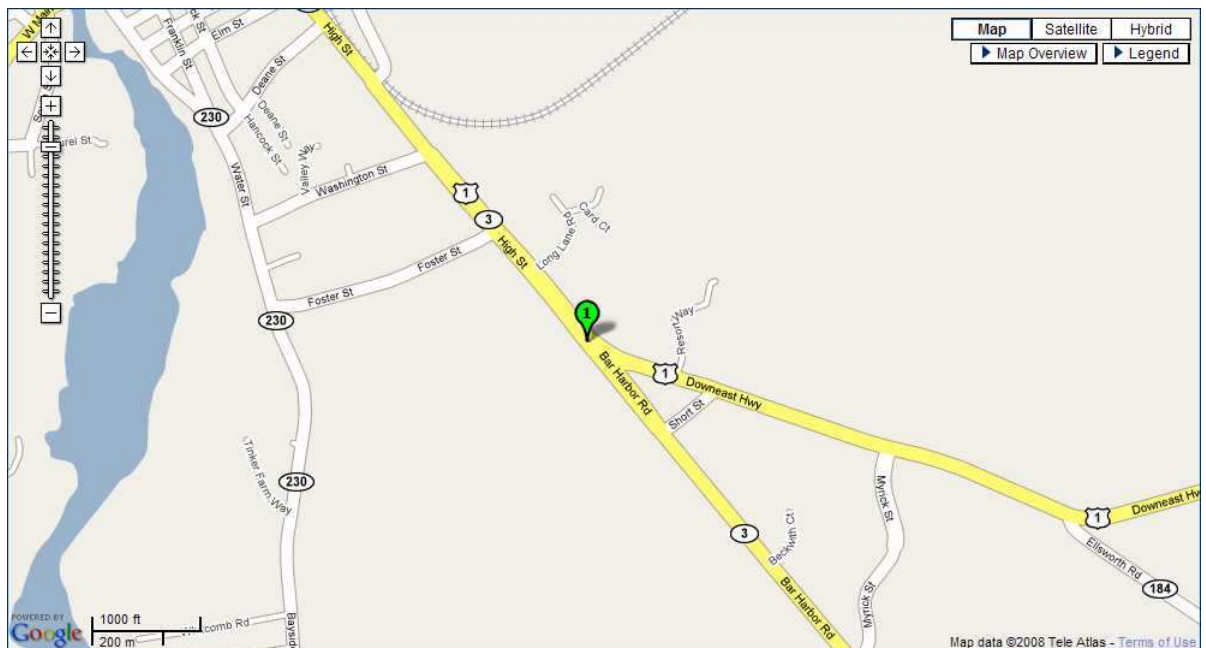
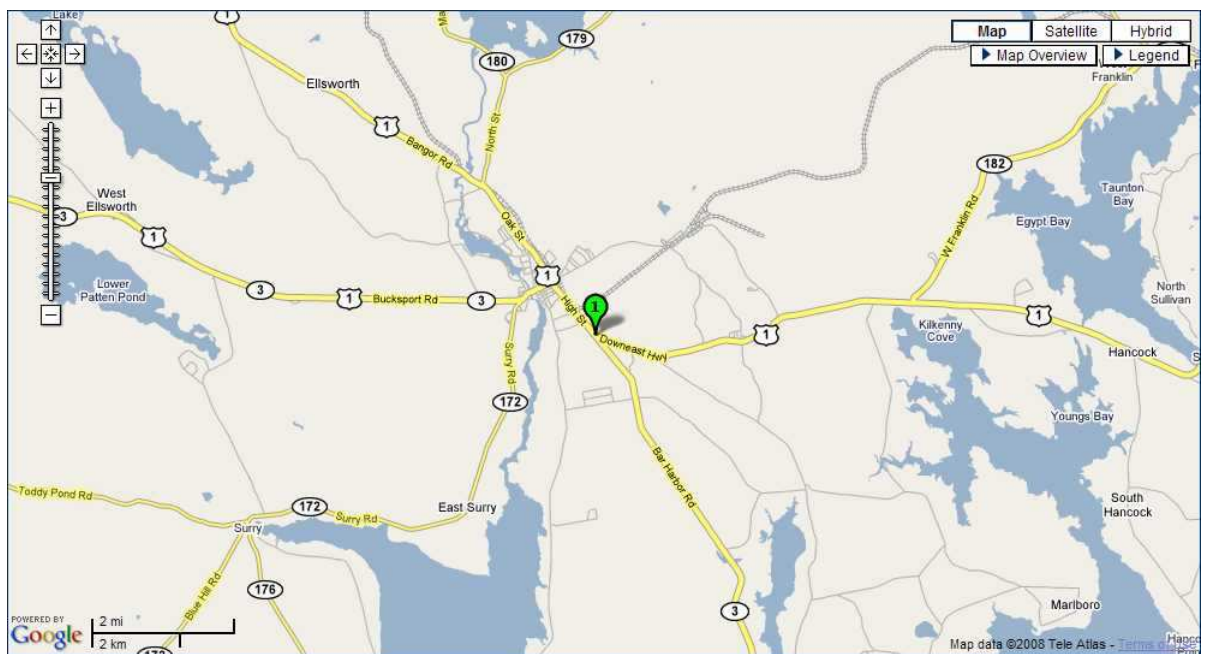
Get All The Points of Interest (POIs) in a GPS File Available at ... [Acadia Vacation Planner](#)

McDonalds



What can I say about these guys that you probably don't already know...

259 High St
Ellsworth, ME
207-667-9631



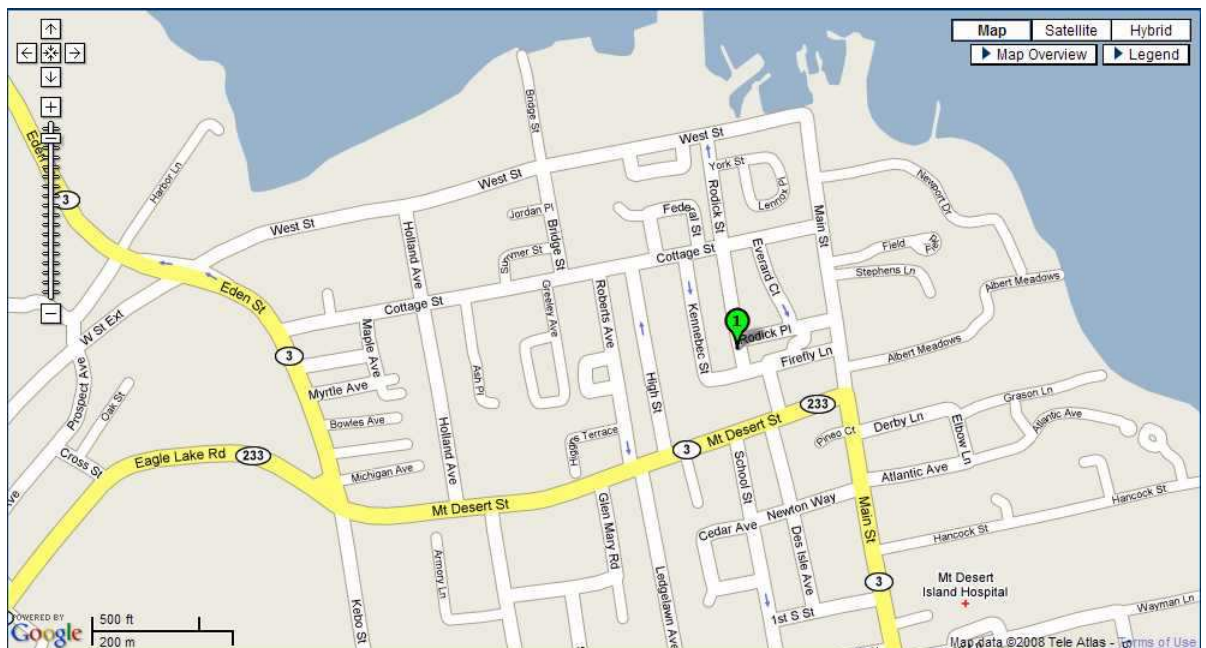
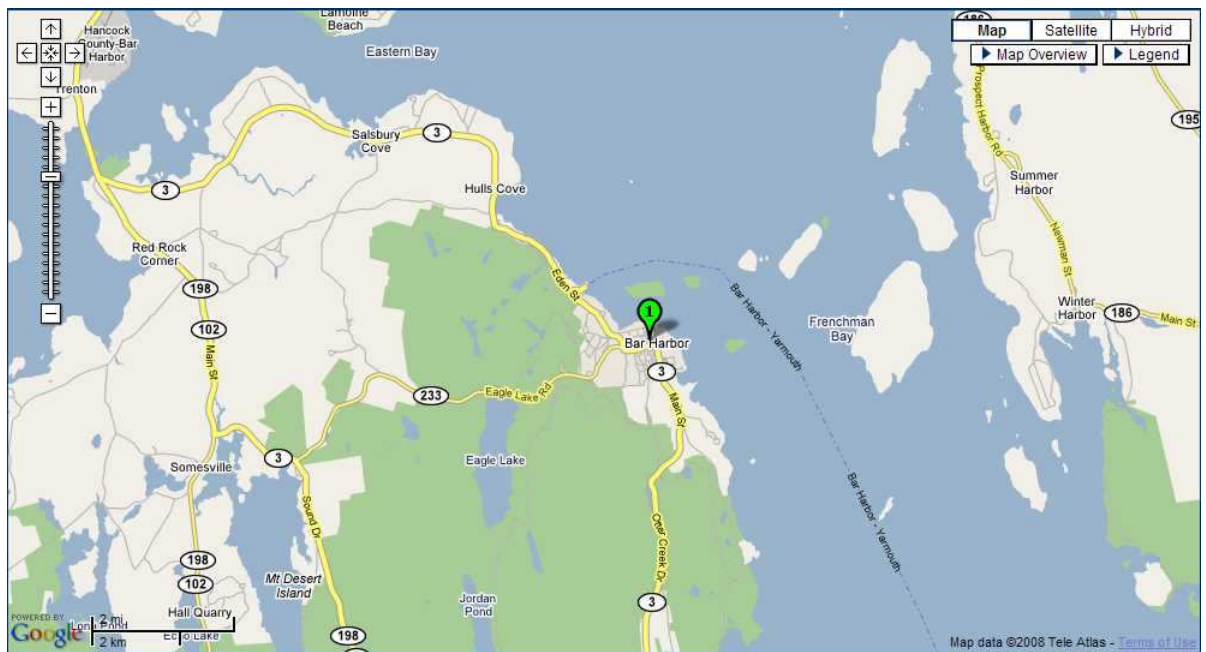
Get All The Points of Interest (POIs) in a GPS File Available at ... Acadia Vacation Planner

Miguel's Mexican Restaurant



After several years of different management and name changes, the new owners, as of May 2007, are reprising the original Miguel's menu and prices - and the name.

51 Rodick St.
Bar Harbor, ME
(207) 288-5117



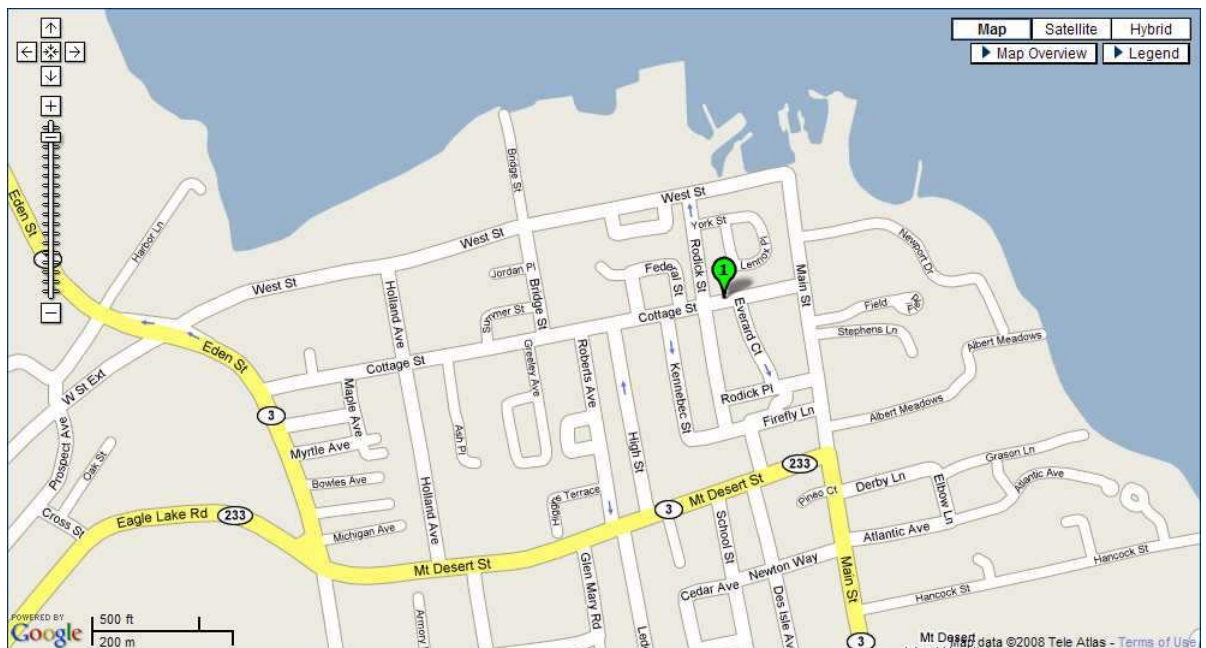
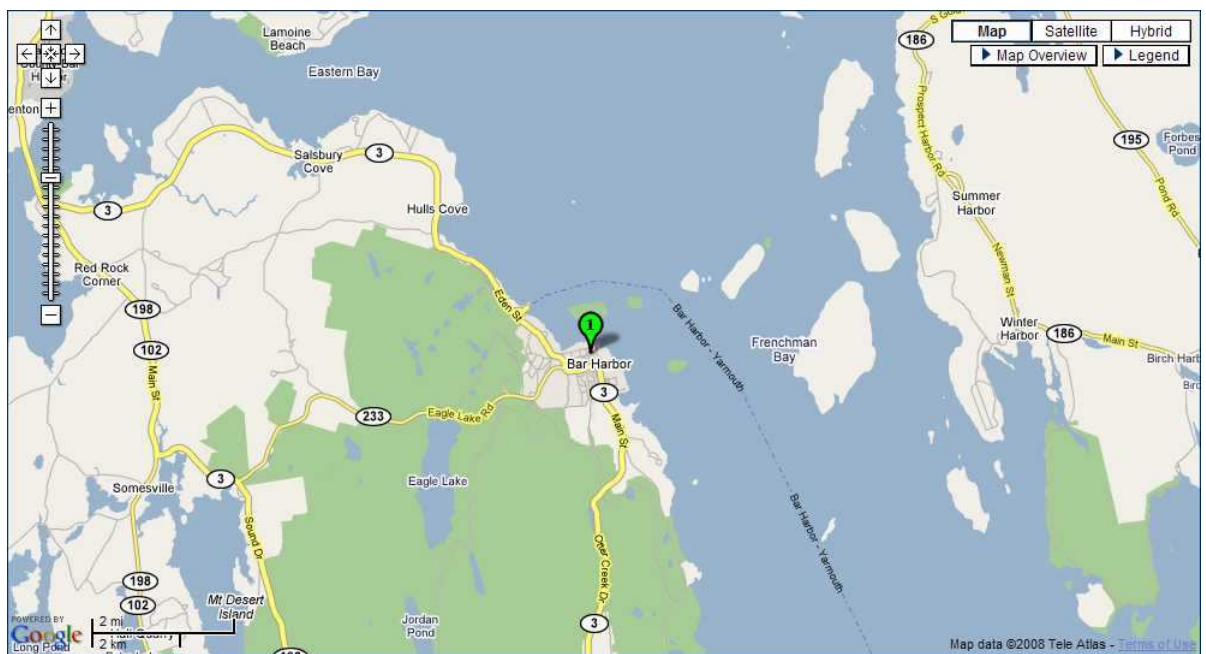
Get All The Points of Interest (POIs) in a GPS File Available at ... [Acadia Vacation Planner](#)

Port side Grill



Brand new restaurant in Bar Harbor as of mid-May, 2007. From The Bar Harbor Times (May 3, 2007) - "... a focus on fresh seafood, prepared in the Down East tradition but with a contemporary flair... the Portside Grill will offer a comfortable, fun and friendly atmosphere."

38 Cottage St.
Bar Harbor, ME
(207) 288-4086



Get All The Points of Interest (POIs) in a GPS File Available at ... [Acadia Vacation Planner](#)

Quarterdeck Restaurant

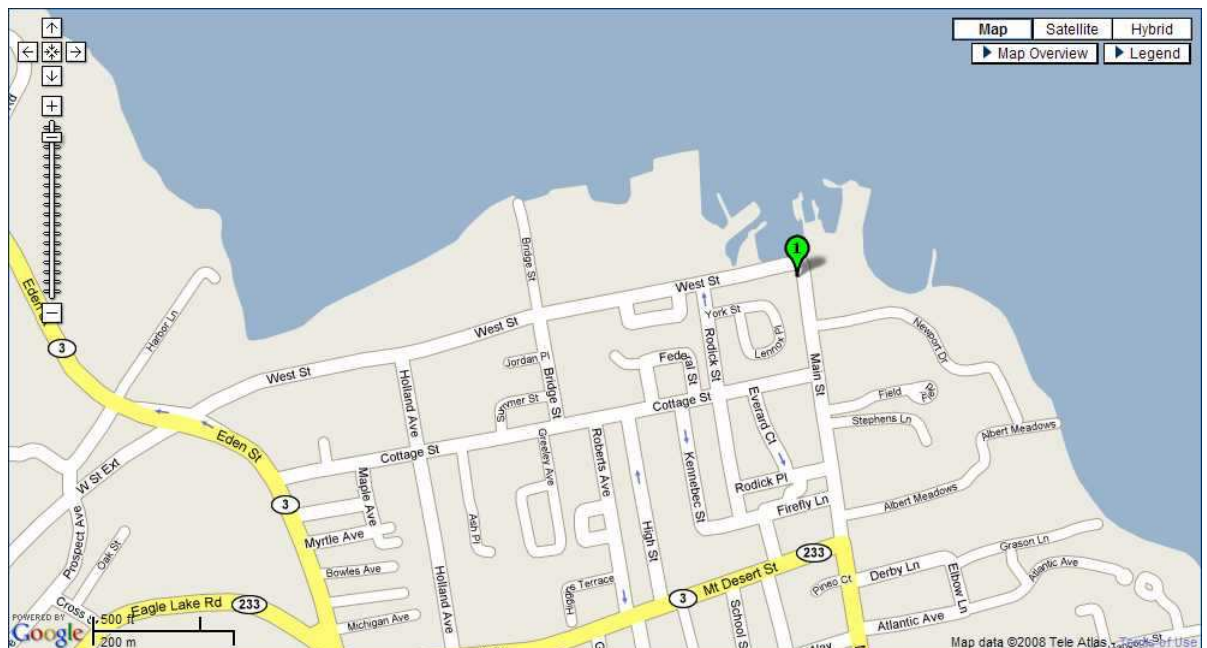
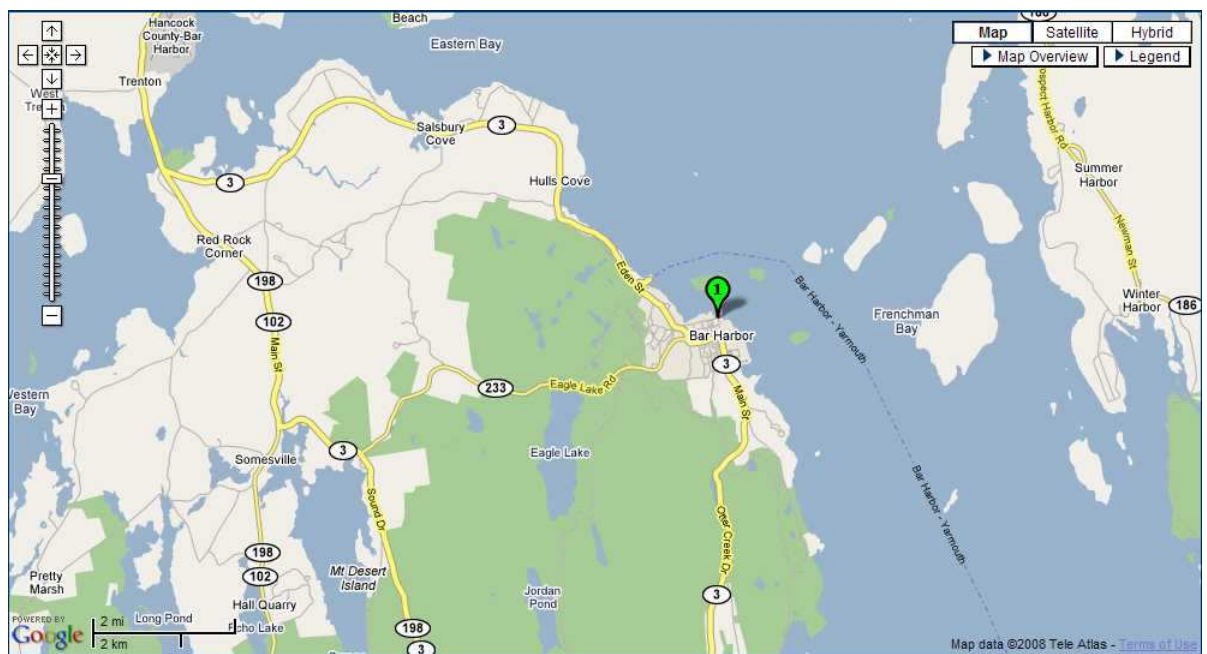


Start with a spectacular view of Frenchman Bay and add carefully updated Downeast Maine Seafood Classics: The result is Bar Harbor's truest lobster and seafood dining experience. Dine on our deck or inside our traditionally appointed dining rooms; either way you can watch Bar Harbor lobstermen haul in their daily catch and bring it right to you!

1 Main St.

Bar Harbor, ME

(207) 288-1161

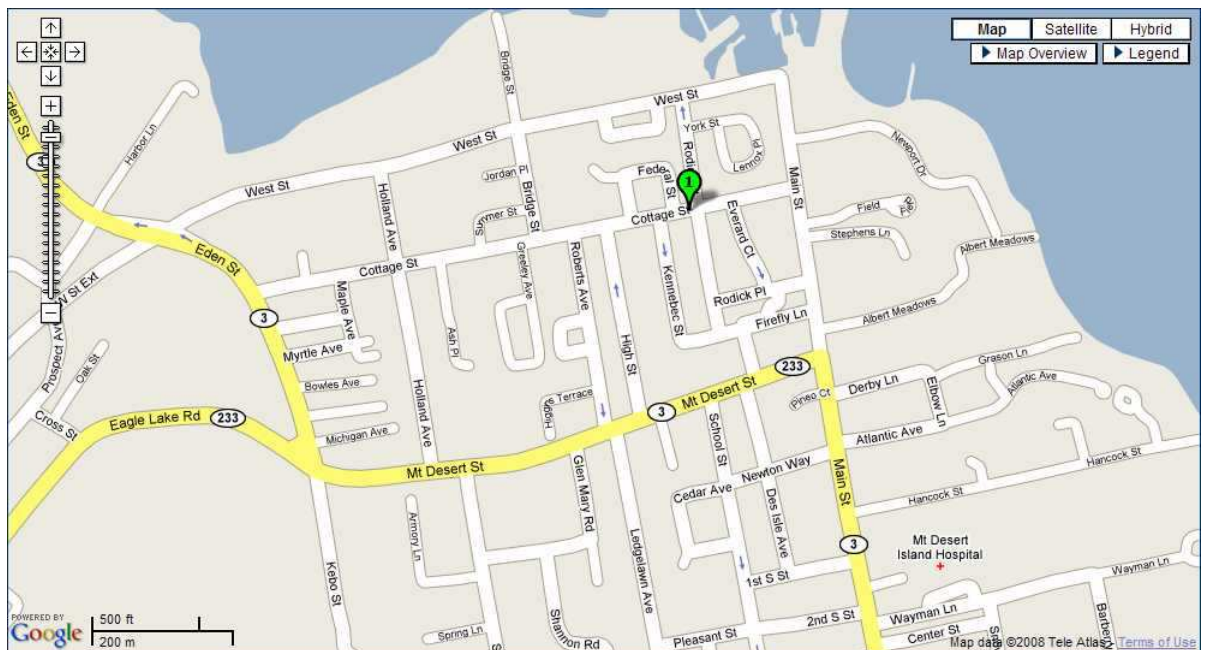
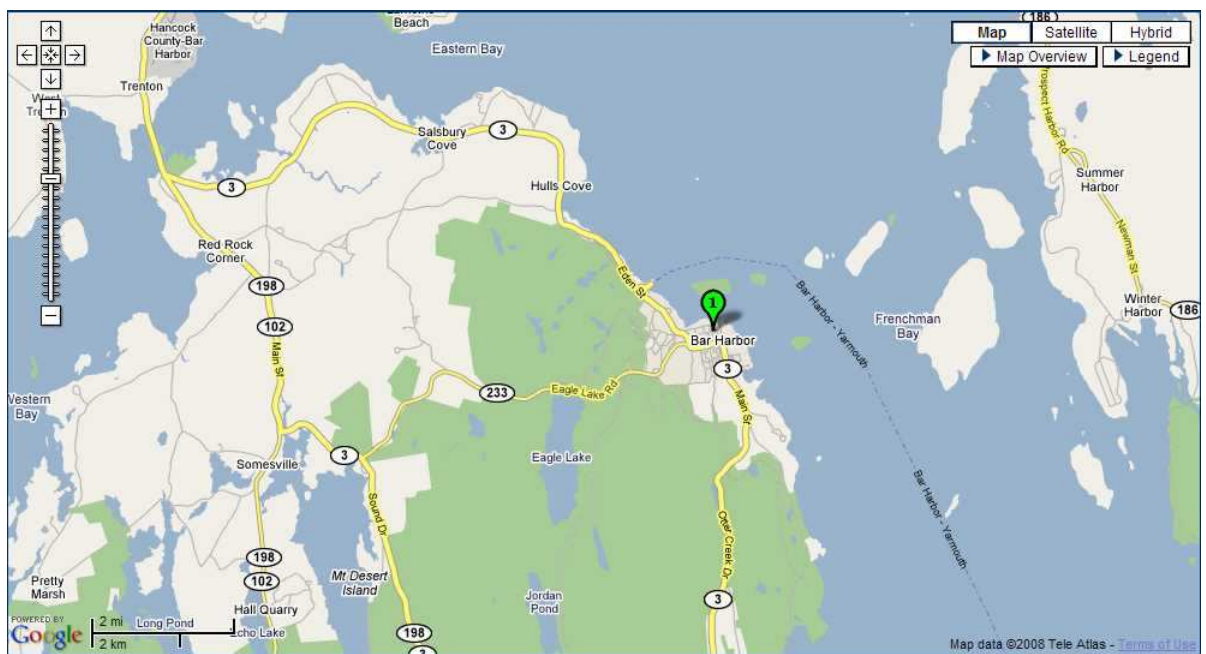


Get All The Points of Interest (POIs) in a GPS File Available at ... [Acadia Vacation Planner](#)

Rosalie's Pizzeria

Good pizza and Italian fare for Bar Harbor - keeping in mind you are in "seafood country"

46 Cottage St.
Bar Harbor, ME
(207) 288-5666



Get All The Points of Interest (POIs) in a GPS File Available at ... Acadia Vacation Planner

Rose Garden Restaurant

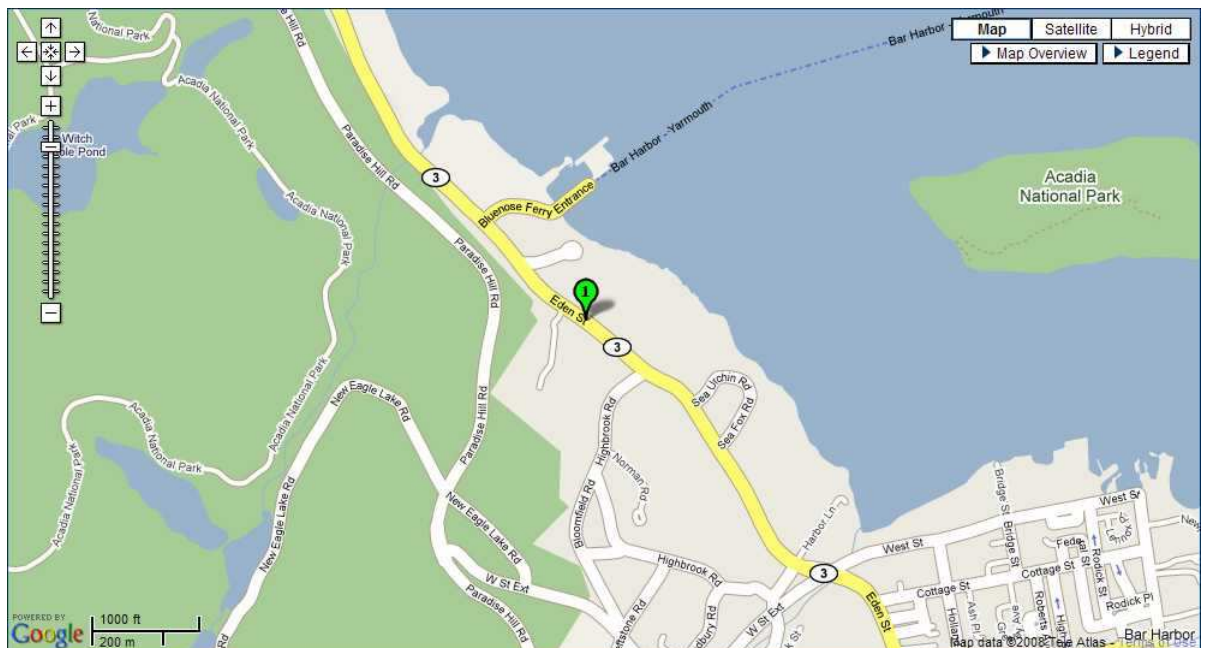
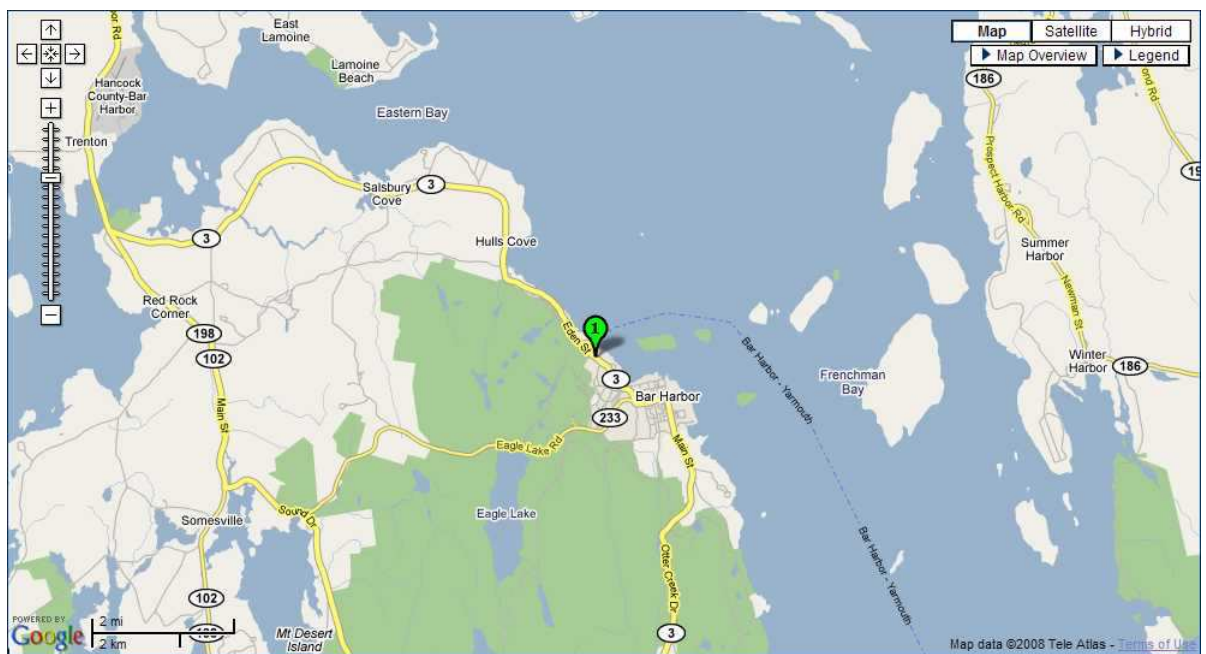


The Rose Garden Restaurant is well known in Bar Harbor, Maine as a fine dining restaurant providing excellent food, wine and service. The cuisine is Contemporary American Regional. The restaurant is a very popular destination for special occasions and for diners looking for a big city restaurant in Bar Harbor.

90 Eden St (Rte. 3)

Bar Harbor, ME

(207) 288-3348



Get All The Points of Interest (POIs) in a GPS File Available at ... [Acadia Vacation Planner](#)

Rupununi Restaurant

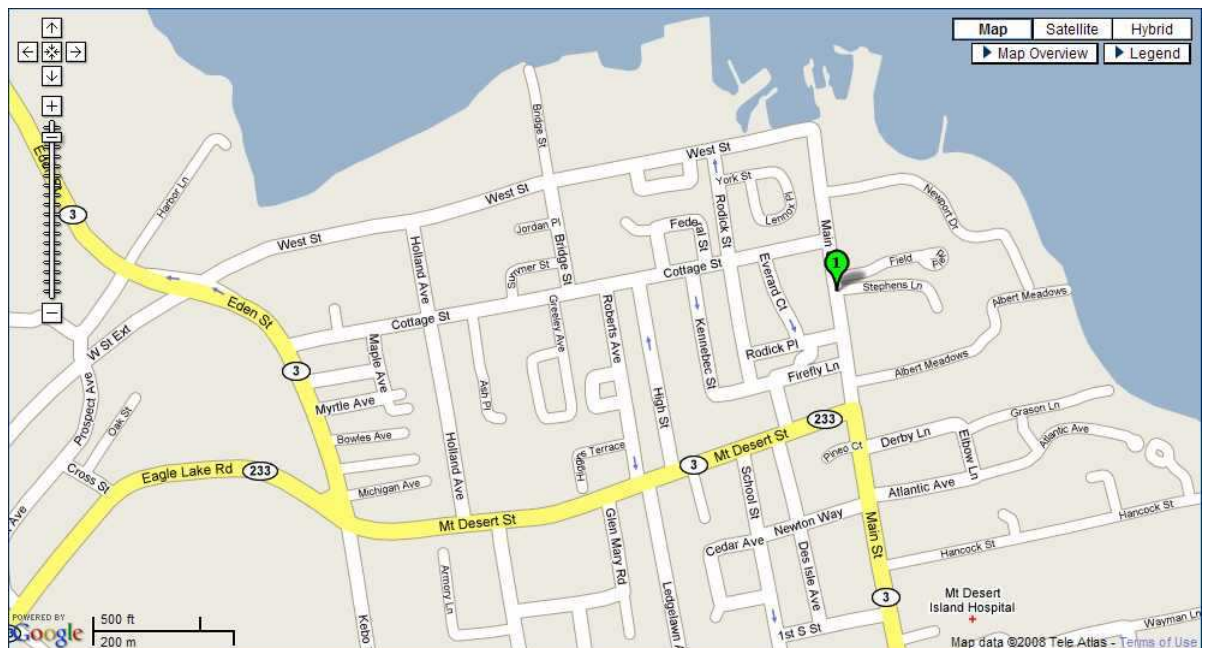
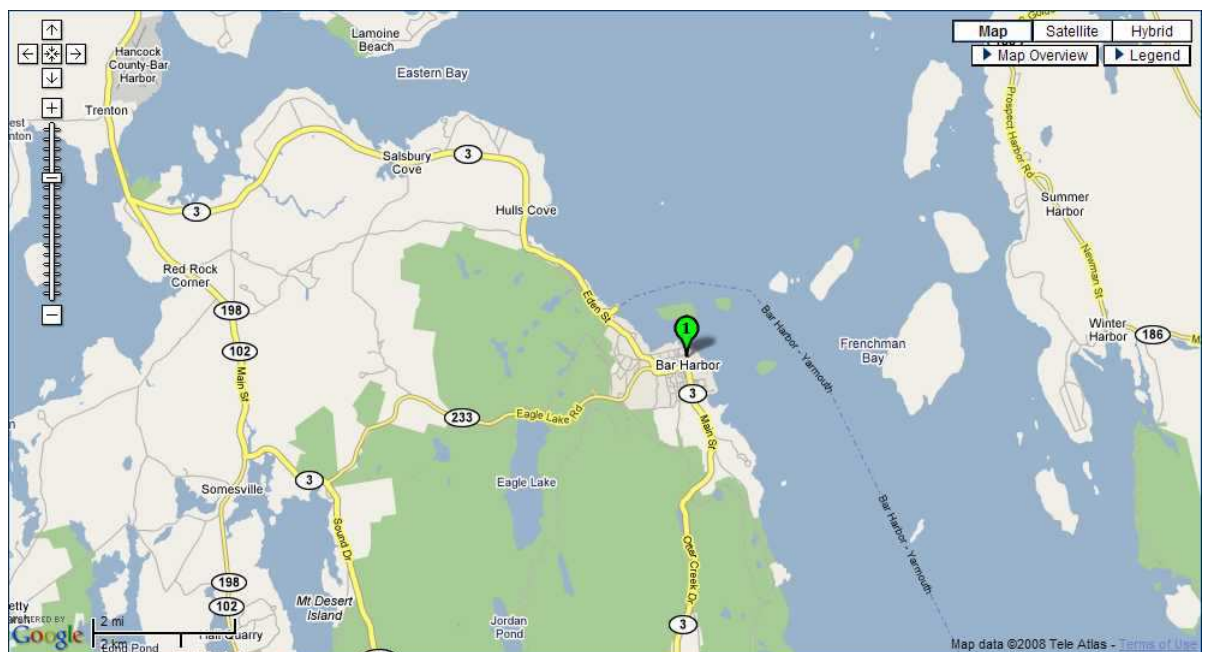


We have the best Maine seafood and great fish specials everyday. We have pasta, we have steak. We have the best selection of single malt scotch, hard-to-get cigars, microbrews, and wine around. Even though we have all of the accoutrements of a highbrow restaurant, we welcome families and have a children's menu. We serve from 11 AM until Midnight every day, and in season there is a late night menu available until the bar closes at 1 AM. Reservations aren't necessary, but are welcome, and are recommended for groups of 6 or more. You may be wondering, what exactly is "Rupununi?" Rupununi is a river that runs through British Guyana in South America. The proprietor traveled through the area and down the river doing a census of the pink river dolphins that inhabit the Amazon basin for his undergraduate thesis. Don't ask how he ended up in the restaurant business, he isn't sure himself.

119 Main St.

Bar Harbor, ME

(207) 288-2886



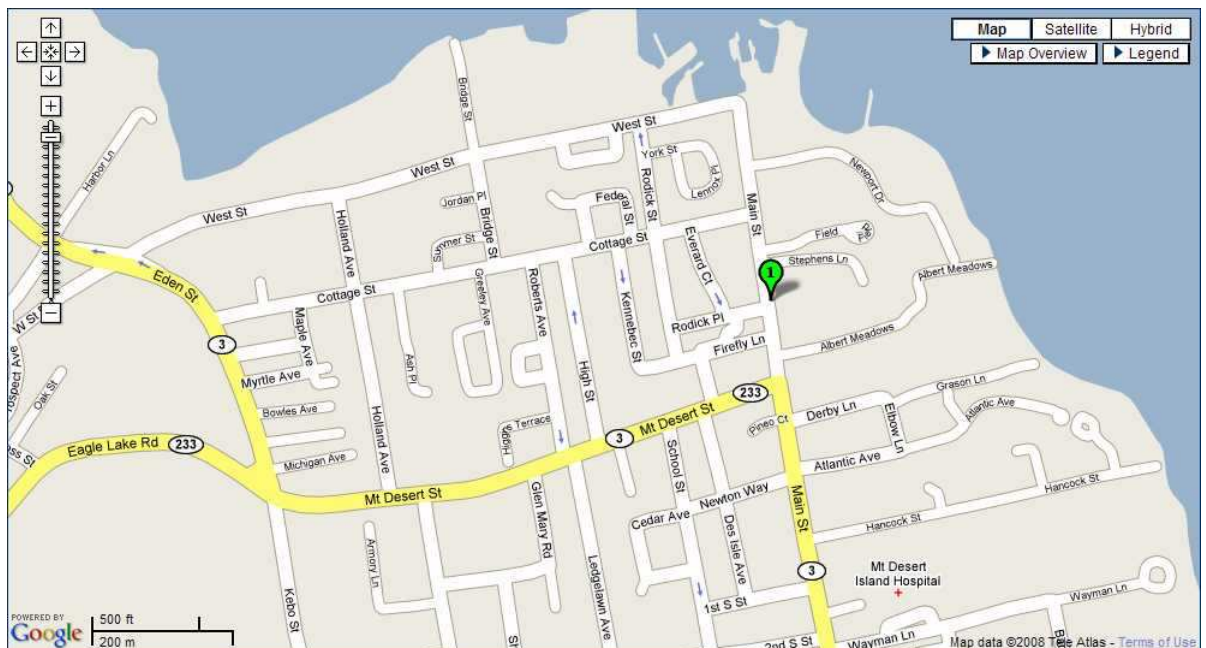
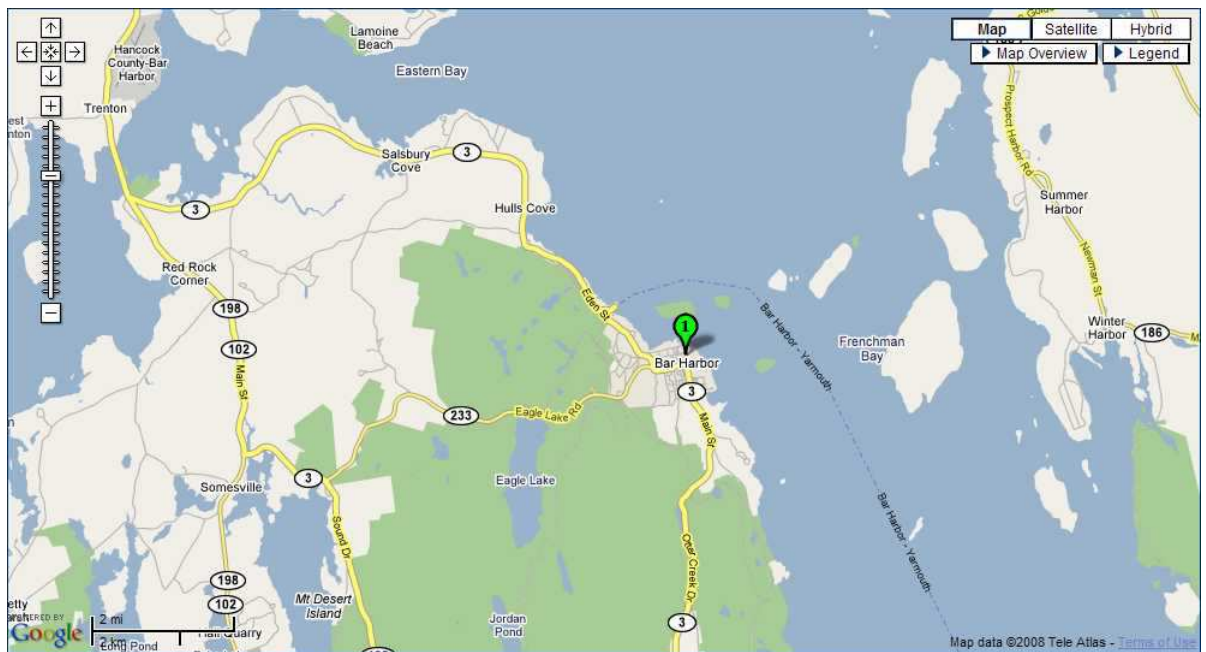
Get All The Points of Interest (POIs) in a GPS File Available at ... [Acadia Vacation Planner](#)

Cool As A Moose



Fun, t-shirt / clothing emporium

118 Main St.
Bar Harbor, ME
(207) 288-3904



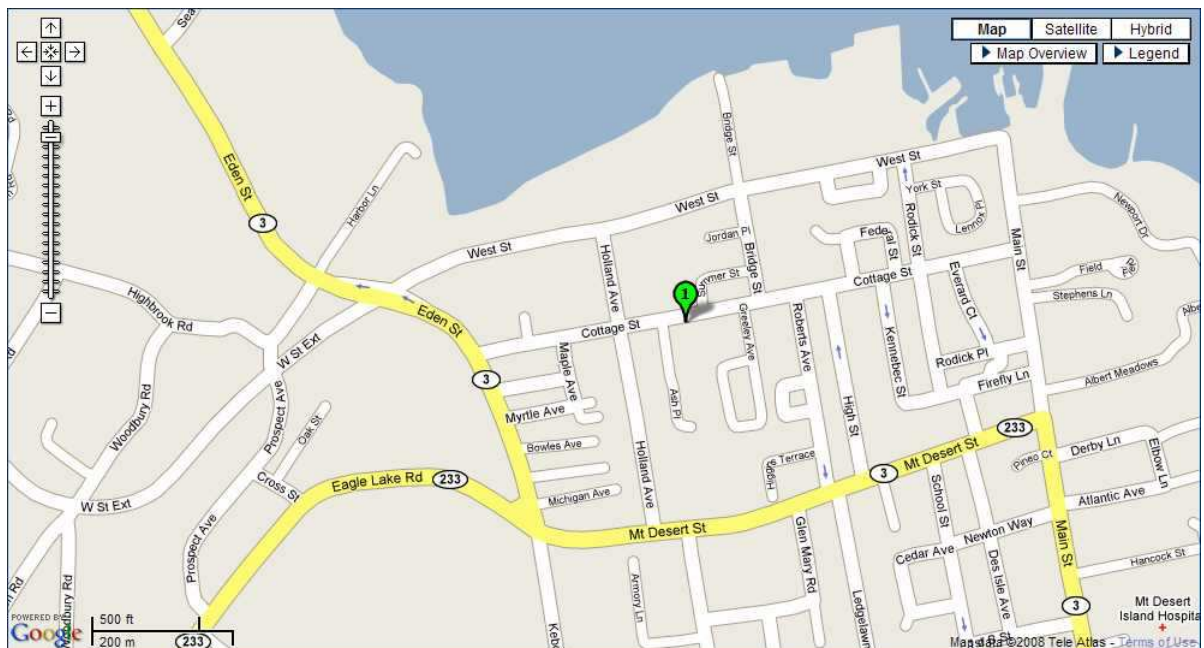
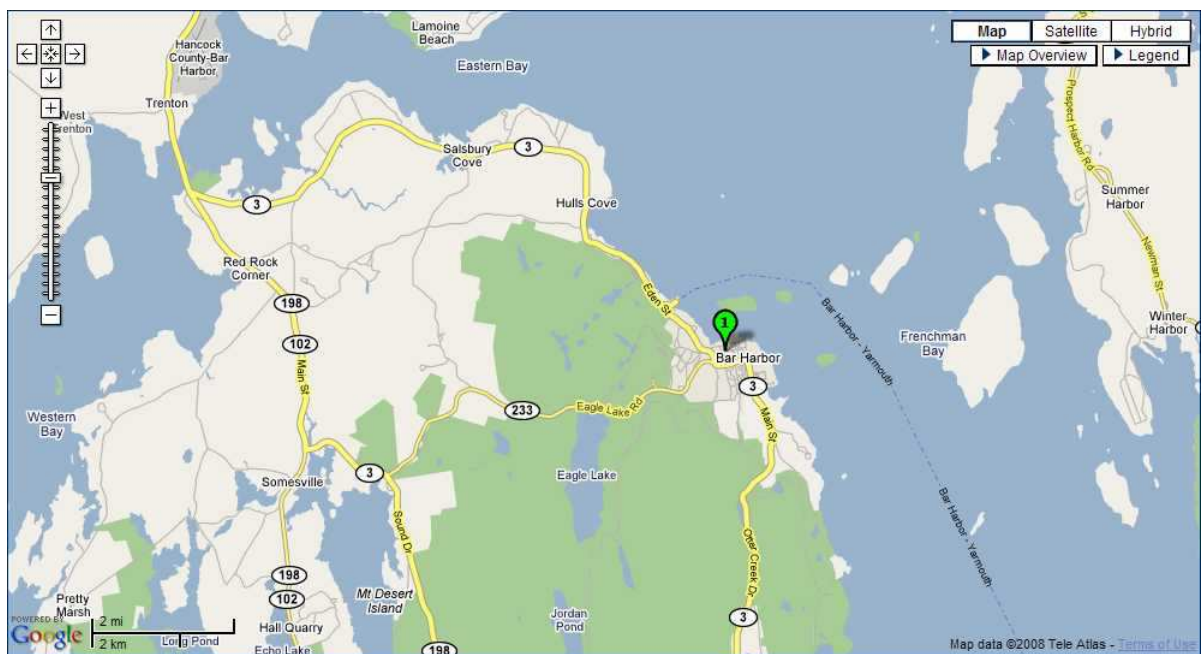
Get All The Points of Interest (POIs) in a GPS File Available at ... Acadia Vacation Planner

Hannaford's Supermarket (Bar Harbor)



It's a supermarket with - deli, fresh produce, wine / beer / alcohol...

86 Cottage St.
Bar Harbor, ME
(207) 288-3621



Get All The Points of Interest (POIs) in a GPS File Available at ... [Acadia Vacation Planner](#)

Island Artisans

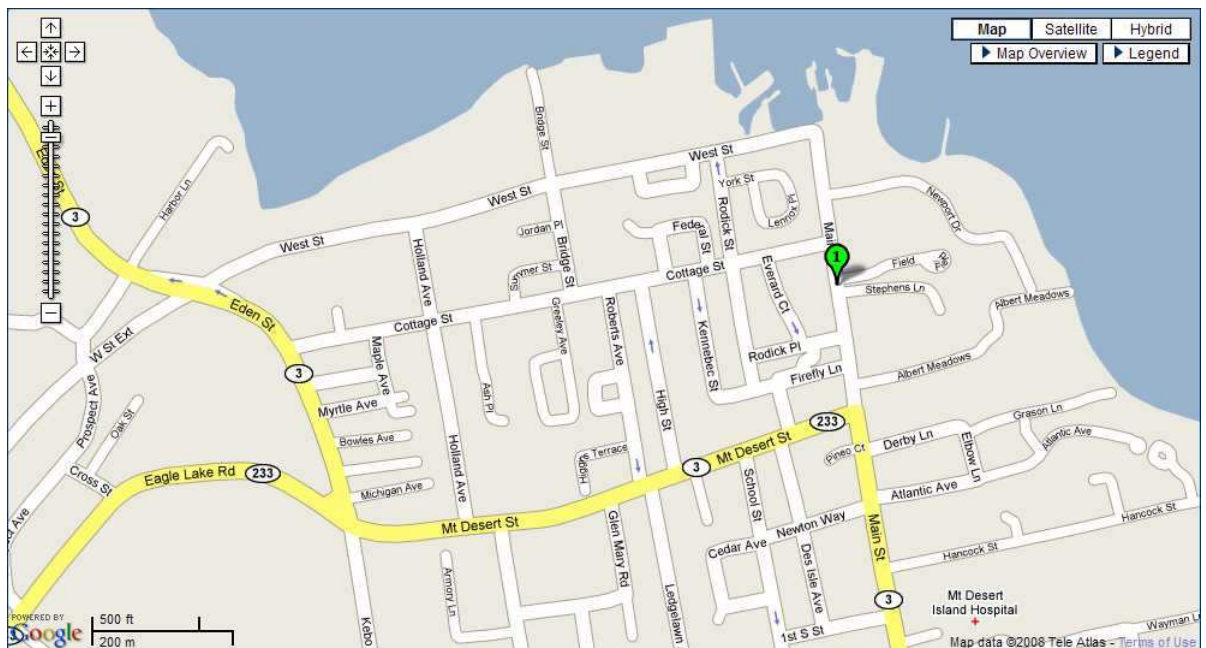
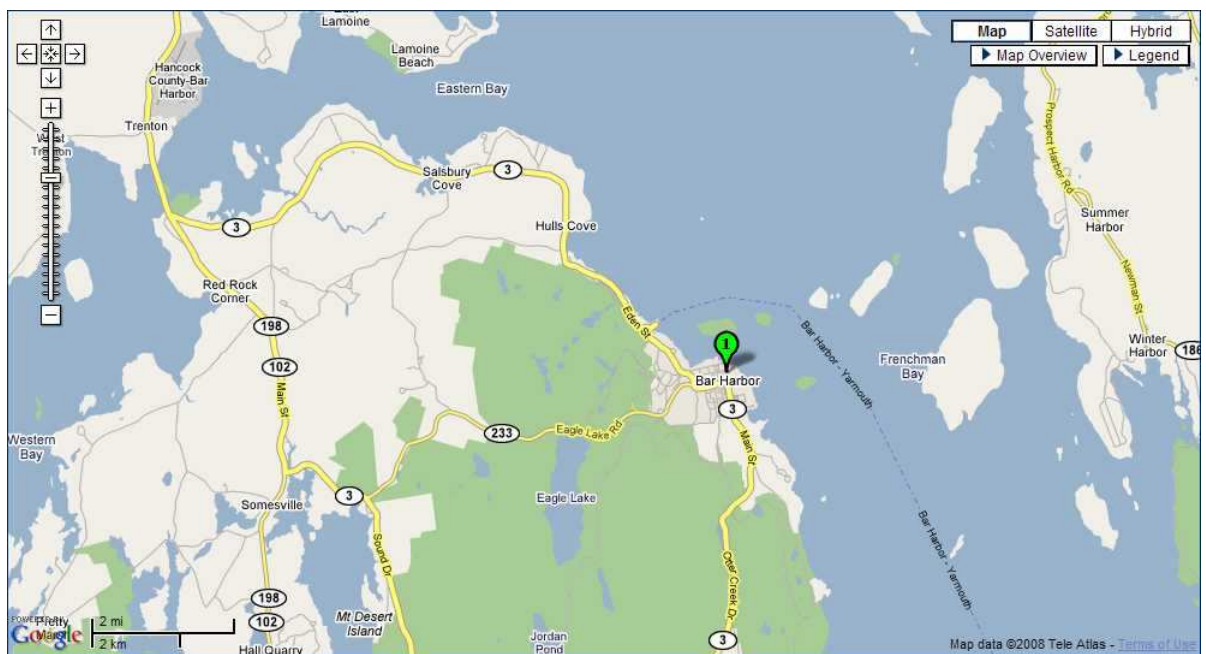


Island residents creating high quality crafts are the primary feature of this unique gallery which shows the work of over 100 Maine artisans. Weaving, basketry, glass, jewelry, pottery, embossed cards, handspun, printed fabrics... Everything is Handmade in Maine.

99 Main St.

Bar Harbor, ME

(207) 288-4214



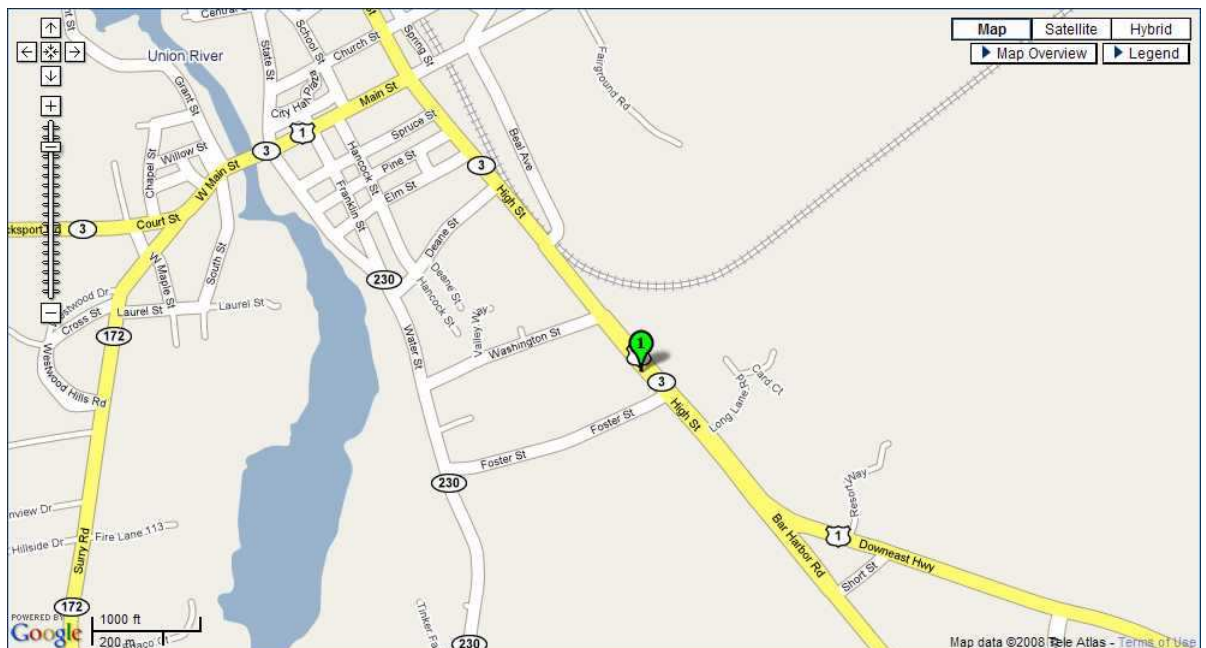
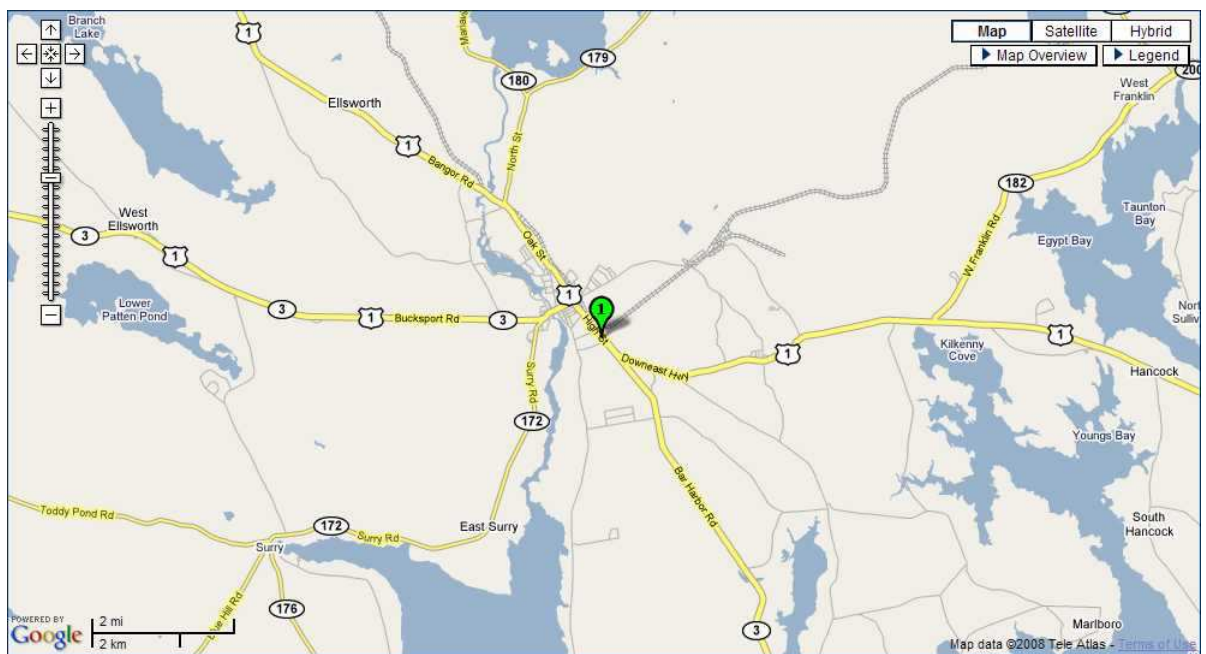
Get All The Points of Interest (POIs) in a GPS File Available at ... [Acadia Vacation Planner](#)

Shaw's Super market (Ellsworth)



Open from 7:00 am til 10:00 pm every day Except Sunday til 9:00 pm

175 High St.
Ellsworth, ME
(207) 667-2293



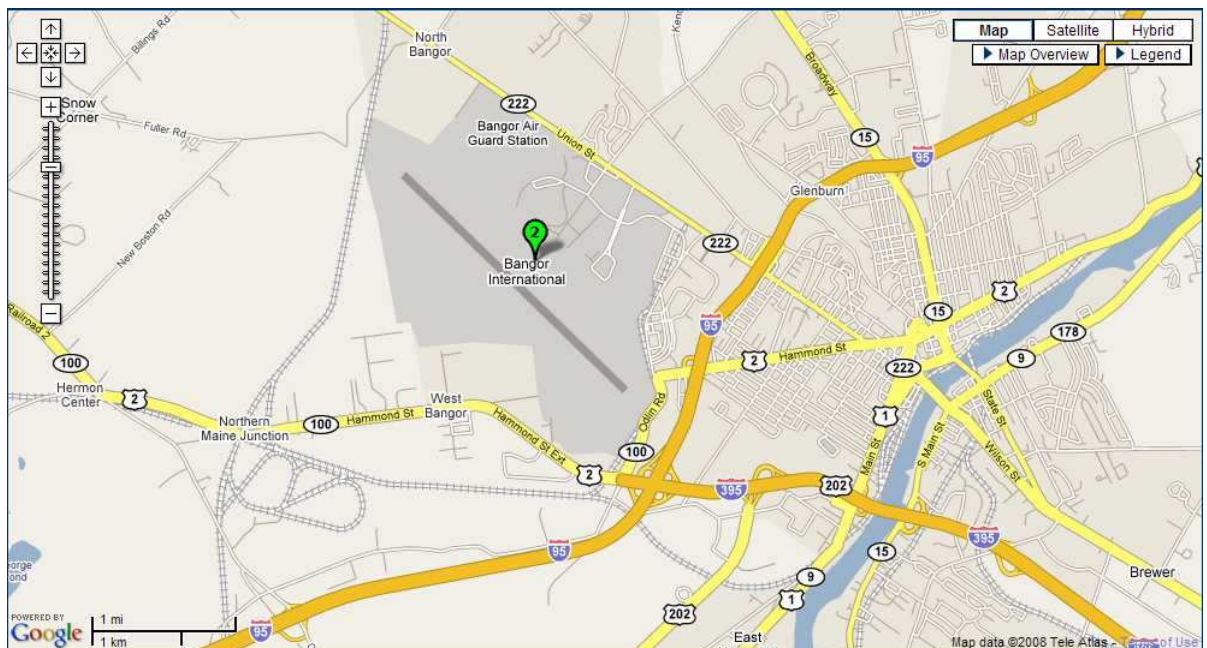
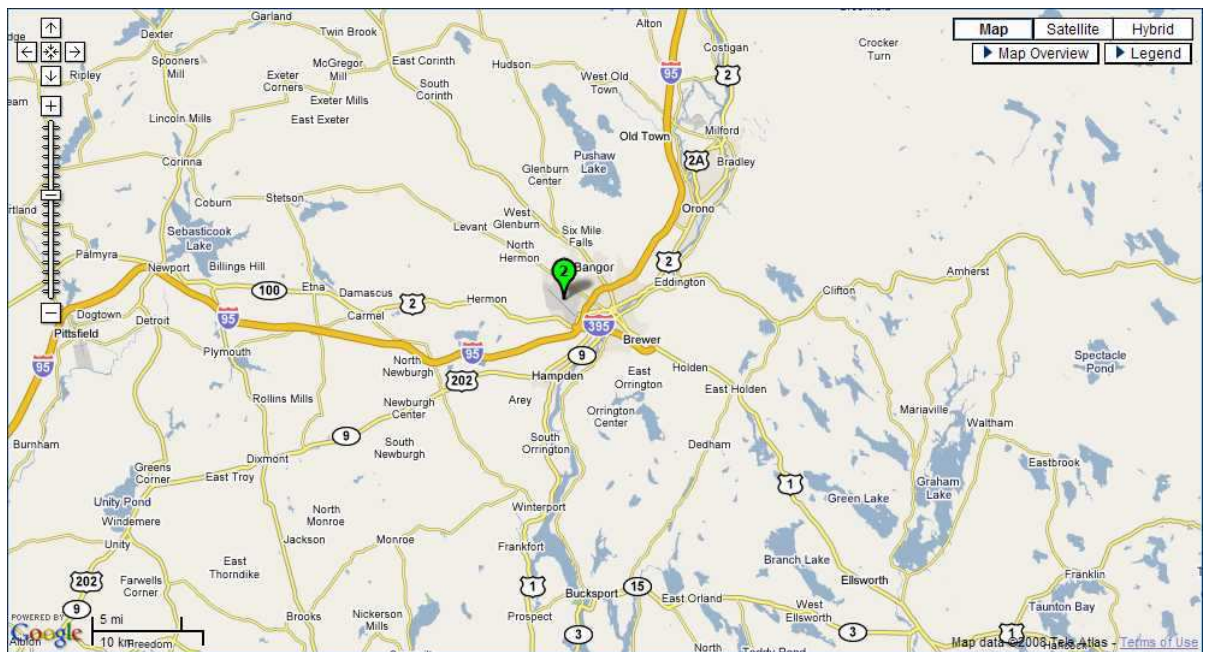
Get All The Points of Interest (POIs) in a GPS File Available at ... Acadia Vacation Planner

Bangor International Airport



Bangor International Airport is your connection to the world and your entry to the heart of Maine. We offer daily non-stop flights to eight major hubs: Atlanta, Boston, Cincinnati, Detroit, Philadelphia, Minneapolis* and Metro New York's LaGuardia and Newark airports with easy connections to/from all national and international destinations. * - Seasonal

Godfrey Blvd.
Bangor, ME
(207) 992-4600



Get All The Points of Interest (POIs) in a GPS File Available at ... [Acadia Vacation Planner](#)

Bar Harbor Airport

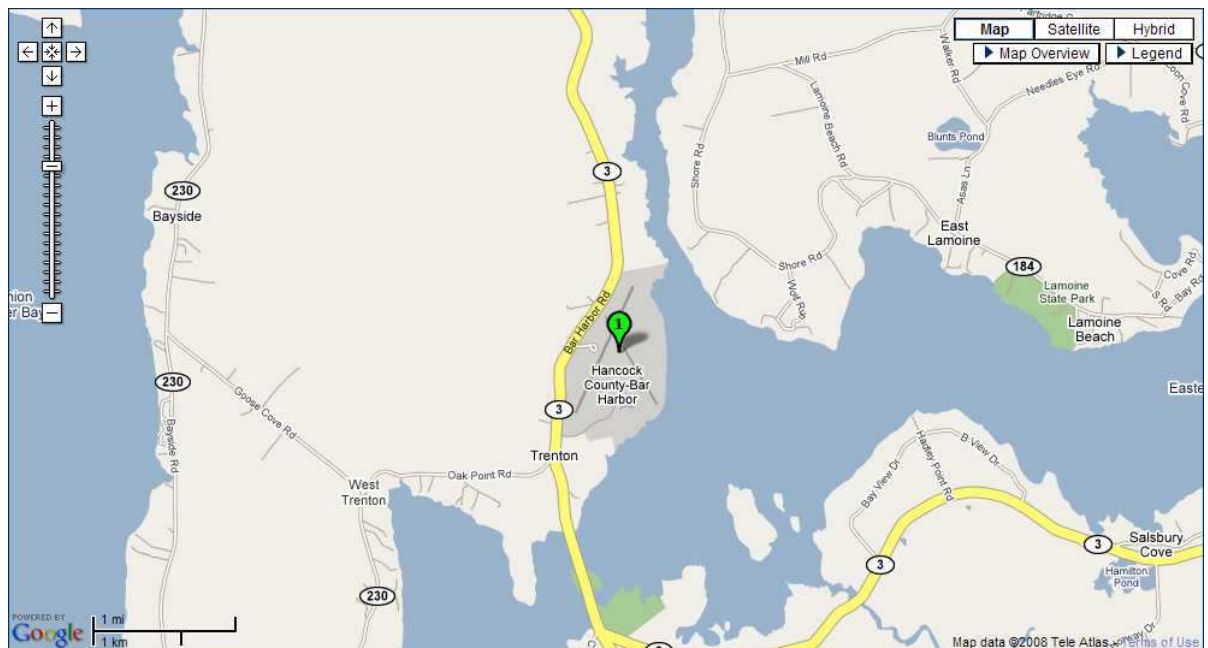
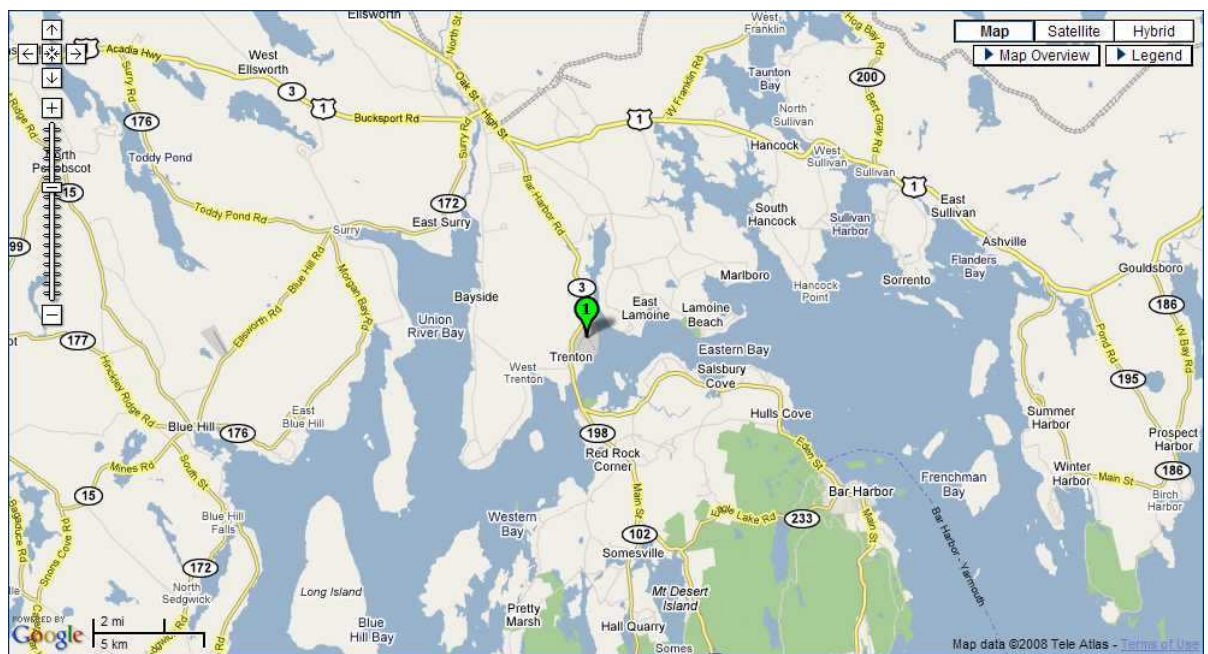


The Hancock County-Bar Harbor Airport (BHB) is conveniently located half way between the City of Ellsworth and the Town of Bar Harbor. Overlooking Mount Desert Narrows, Frenchman Bay and Mount Desert Island with the prominence of Cadillac Mountain in the background, the airport offers spectacular views. The recreational possibilities within a short distance of the airport are almost unlimited. With the 46,000 acres of Acadia National Park less than 3 miles from the airport, visitors will certainly find something to enjoy. For ground transportation access, the airport is located just off State Route 3. Modern facilities, state of the art instrument landing systems and a full range of services combine to make Hancock County-Bar Harbor Airport a safe and efficient year round airport with a very high rate of reliability.

143 Caruso Dr.

Trenton, ME

(207) 667-7329



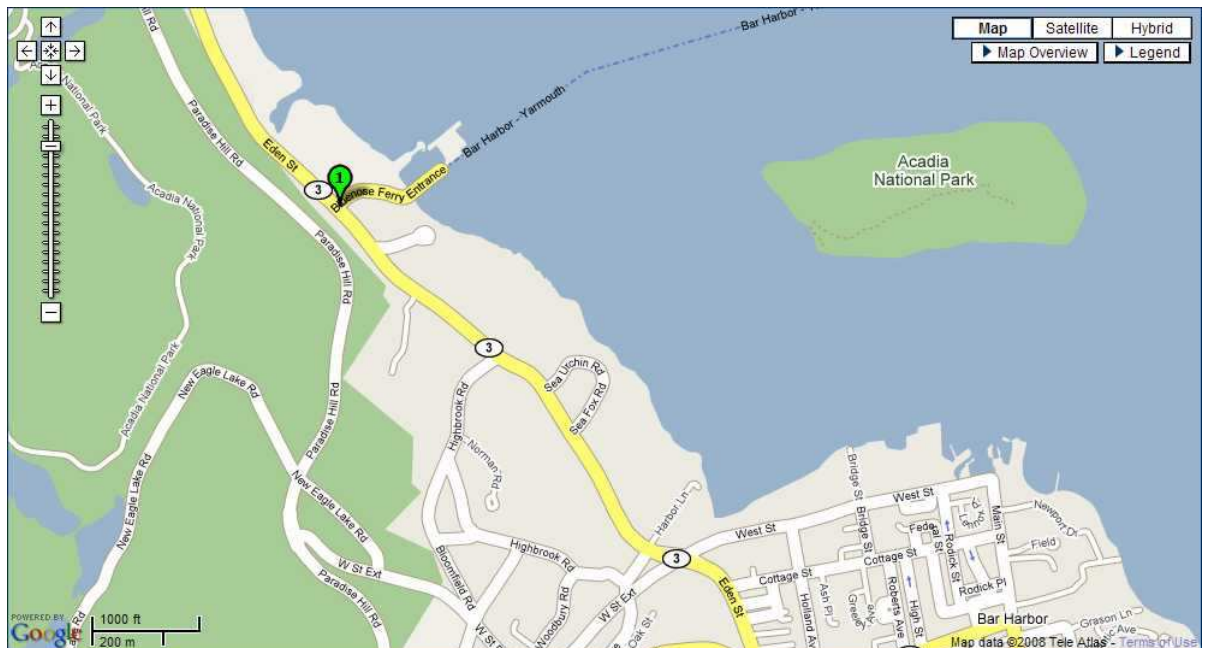
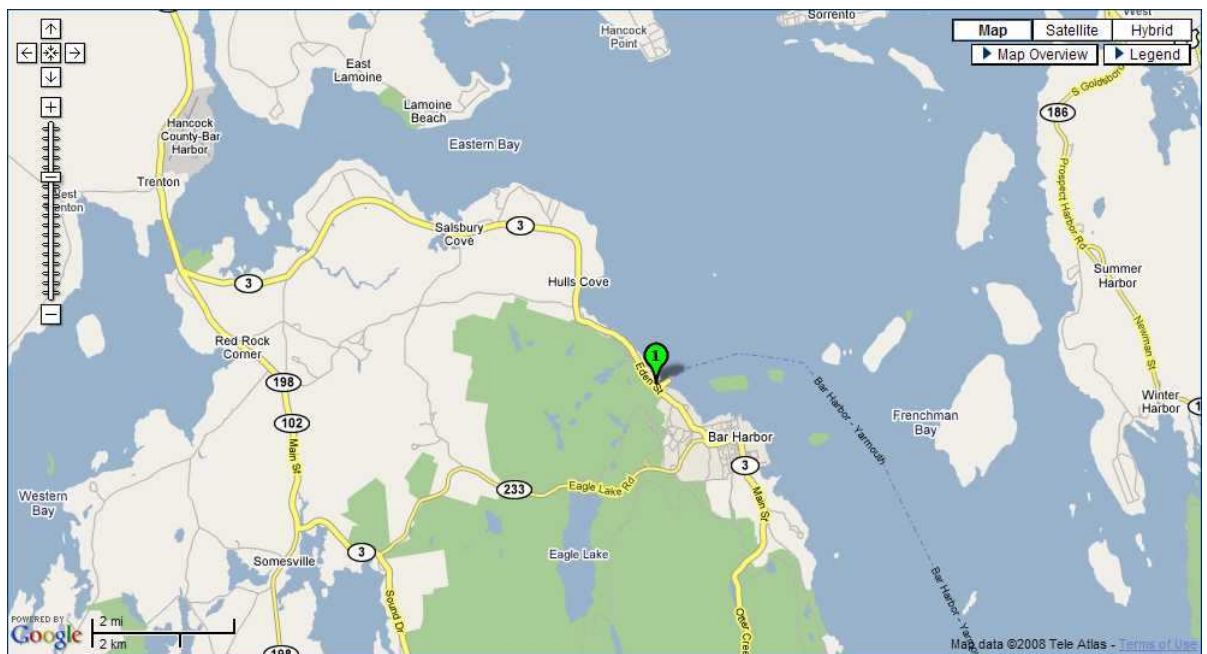
Get All The Points of Interest (POIs) in a GPS File Available at ... [Acadia Vacation Planner](#)

CAT Ferry



The CAT is North America's most amazing car ferry. Offering high speed service between Bar Harbor, Maine and Yarmouth, Nova Scotia with a crossing time of just under three hours. Travelling up to highway speeds of 55mph the CAT saves you one day of driving with up to two crossings daily. Carrying up to 900 passengers and 240 passenger vehicles, the CAT is the fastest way to cross the Gulf of Maine.

121 Eden St.
Bar Harbor, ME
(207) 288-3395



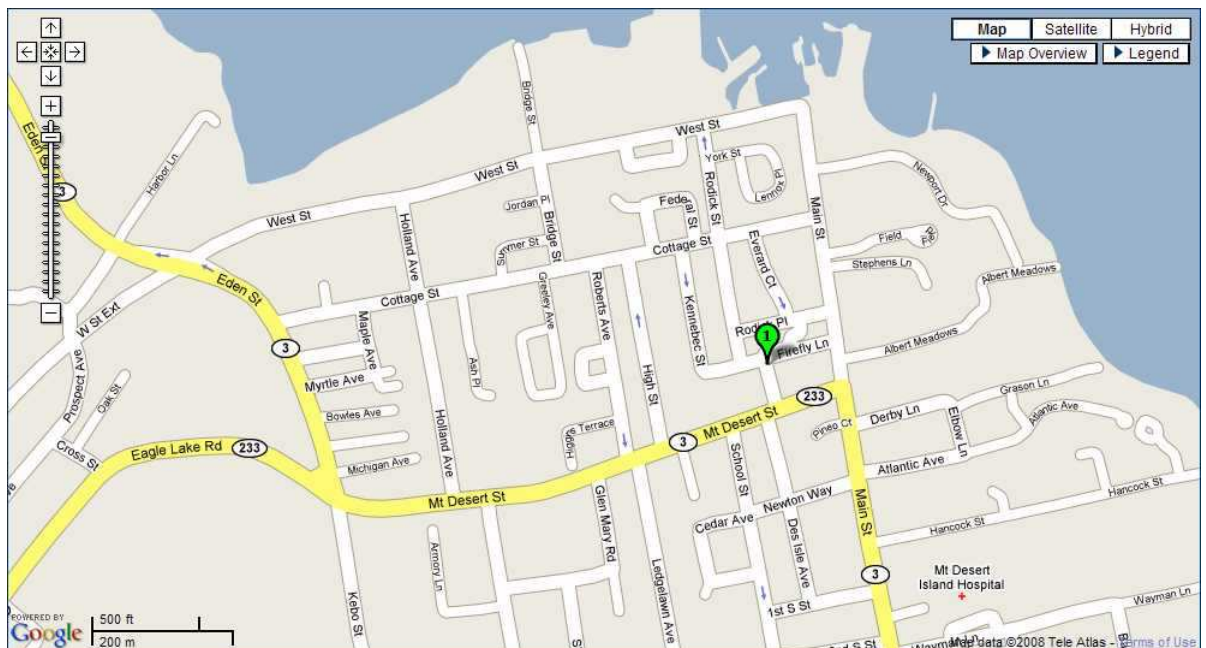
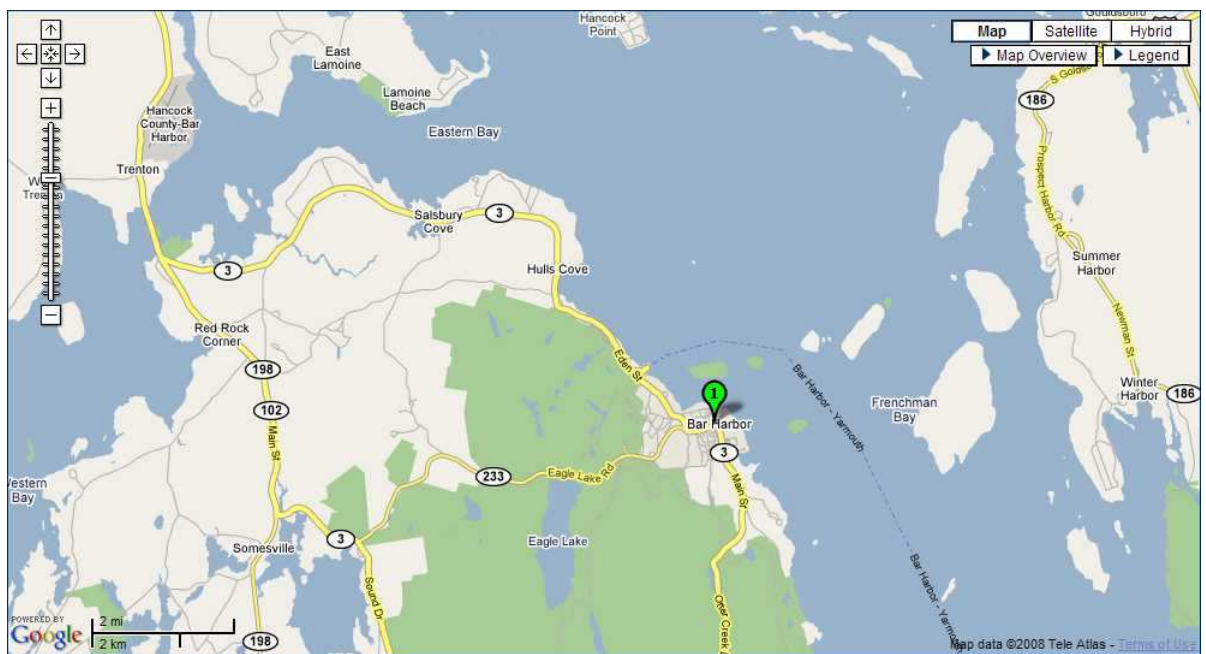
Get All The Points of Interest (POIs) in a GPS File Available at ... [Acadia Vacation Planner](#)

Island Explorer



The Island Explorer features eight bus routes linking hotels, inns, and campgrounds with destinations in Acadia National Park and neighboring village centers. Clean propane-powered vehicles offer Mount Desert Island visitors and residents free transportation to hiking trails, carriage roads, island beaches, and in-town shops.

Bar Harbor, ME
(207) 667-5796



Get All The Points of Interest (POIs) in a GPS File Available at ... Acadia Vacation Planner

Oli's Trolleys

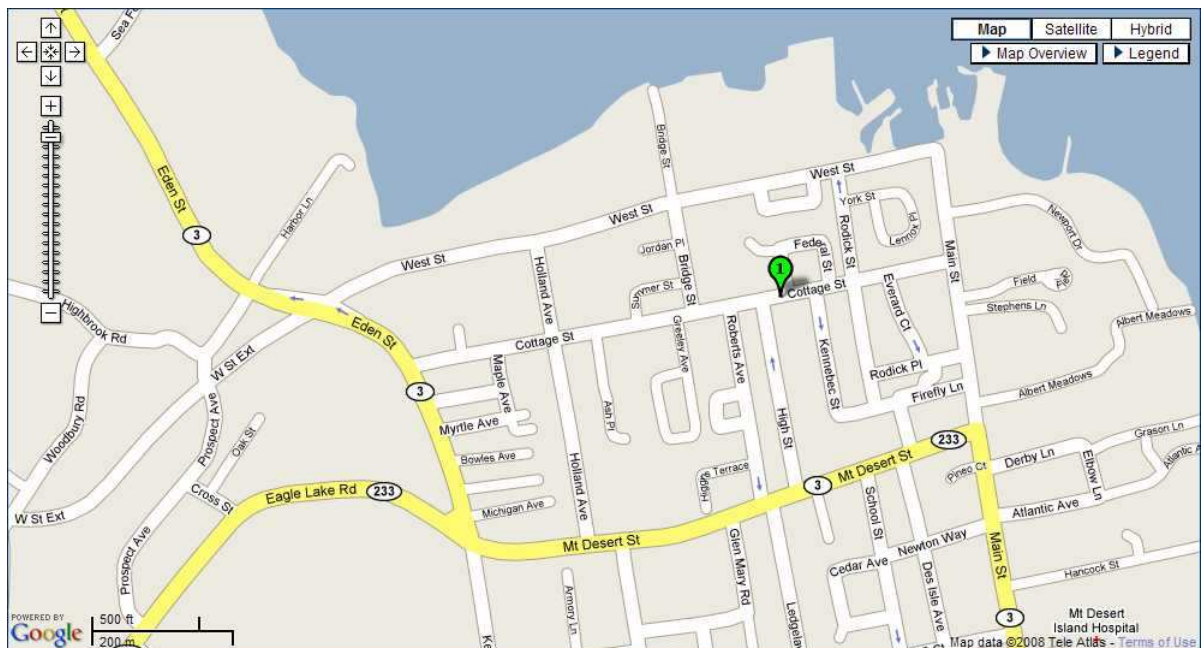
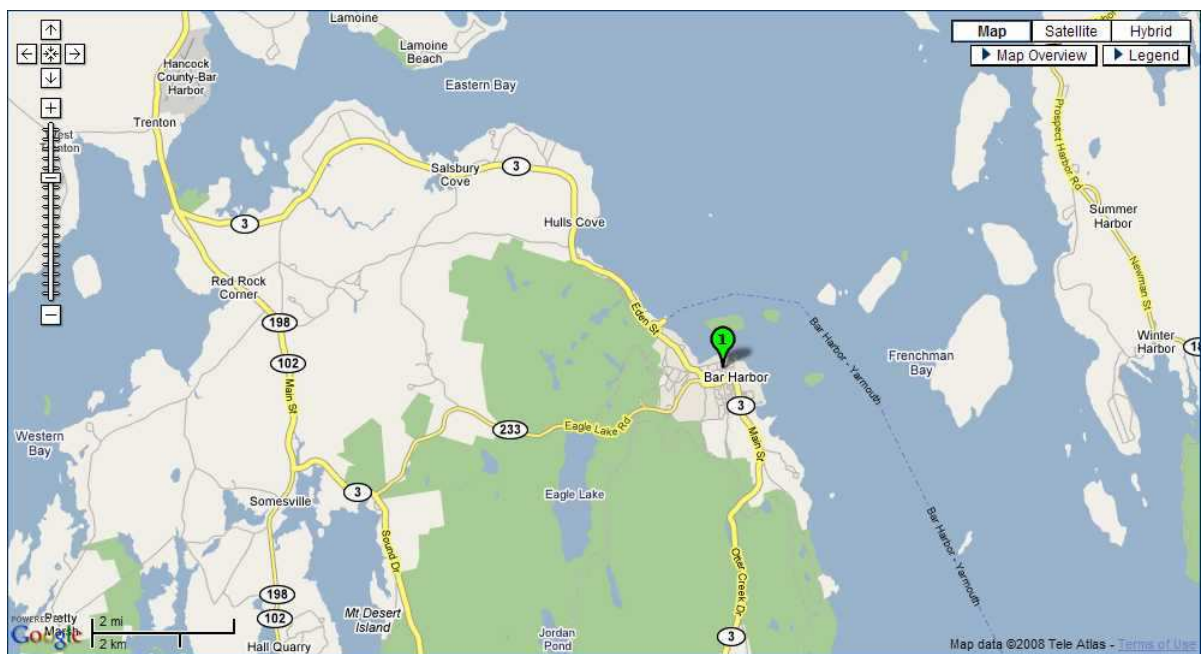


Allow us to take you on a historical tour of the days gone by & transport you back to the cottage days of Bar Harbor with whimsical tales of a lost era. Then through the highlights of Acadia National Park. Fun for the whole family. We offer 2 1/2 or one hour trolley tours with stops for walks and pictures. Tickets at 1 West St., Harbor Place Bldg. next to Town Pier, or at Oli's Trolley Ice Cream Stop, 58 Cottage St. 2 1/2 hr.tours depart daily May-Oct 10am & 2pm; 1 hour tours July & Aug. 10am, 11:30am, 2pm & 3:30pm. [Check website for last minute schedule changes, if any]

58 Cottage St.

Bar Harbor, ME

(207) 288-9899



Get All The Points of Interest (POIs) in a GPS File Available at ... [Acadia Vacation Planner](#)