













Zoning Map

Tawas Township

Iosco County, Michigan

Amended 9-12-16 (Amendment effective 9-29-16)

Map created by the Northeast Michigan Council of Governments
www.nemcog.org

- | | |
|--|--|
|  R-1: Residential District |  State Trunkline |
|  A-1: Agricultural Residential |  Roads |
|  OSD: Office/Service District |  Municipal Boundary |
|  C-1: Commercial District |  Sections |
|  F-1: Forestry District |  Railroad |
|  I-1: Industrial District |  Rivers & Streams |

