

TOWN OF NIAGARA
MARINETTE COUNTY, WISCONSIN

CHAIRMAN: MARK DECLARK
SUPERVISOR: RONALD NEUENS
SUPERVISOR: DAVID SANICKI

CLERK: DAWN JOHNSON

TREASURER: RACHAEL ELLISON

PLANNING COMMISSION: BRUCE LALIBERTE: CHAIR
LISA FOX
KAREN KLENKE
DAVID SANICKI

Population estimate from 2020: 864

Mileage for Town roads: 63.02

Mileage for County roads: 8.42

Mileage for Cty Forest Roads: 19.14

The Trend charts assumed population would increase when it decreased

No information on the age range of population percentage

No information on the land use % of 2020

No information on the economic characteristics and %

Tax information

Year	Full Assessed Value	Net Tax
2009	84,706,500	1,274,102
2010	84,889,100	1,284,110
2011	79,964,269	1,190,505
2012	80,319,105	777,038
2013	81,087,440	1,039,476
2014	81,357,340	1,140,839
2015	75,725,421	1,282,347
2016	71,333,284	1,053,466
2017	71,425,825	1,013,392
2018	71,566,425	1,072,045
2019	71,951,628	982,412
2020	72,202,522	1,216,014



Wisconsin Public Service

Wisconsin Public Service Natural Gas Transmission Pipeline Town of Niagara & Town of Pembine, Marinette County, WI



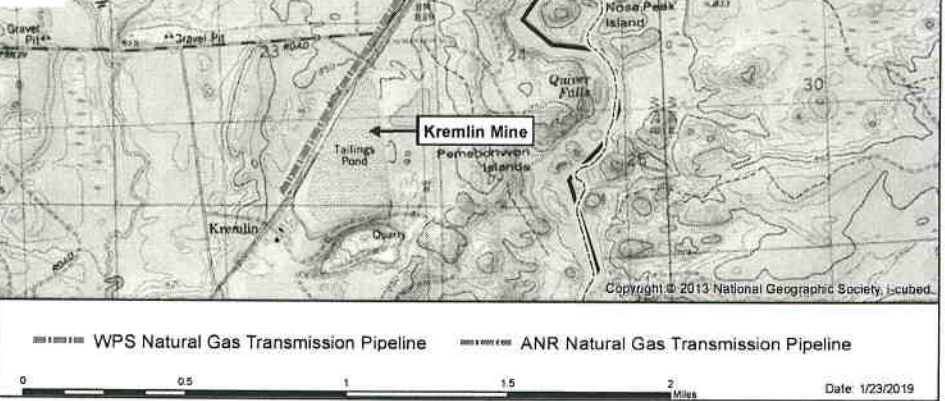
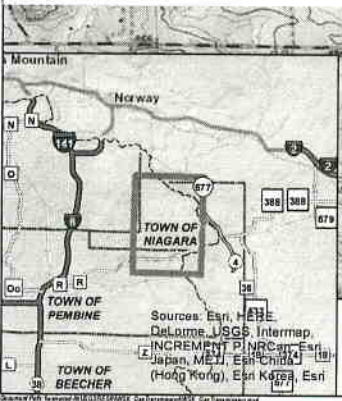
ANR PIPELINE EMERGENCY:
1-888-427-2875

ANR Pipeline & Fenced Valve Nest

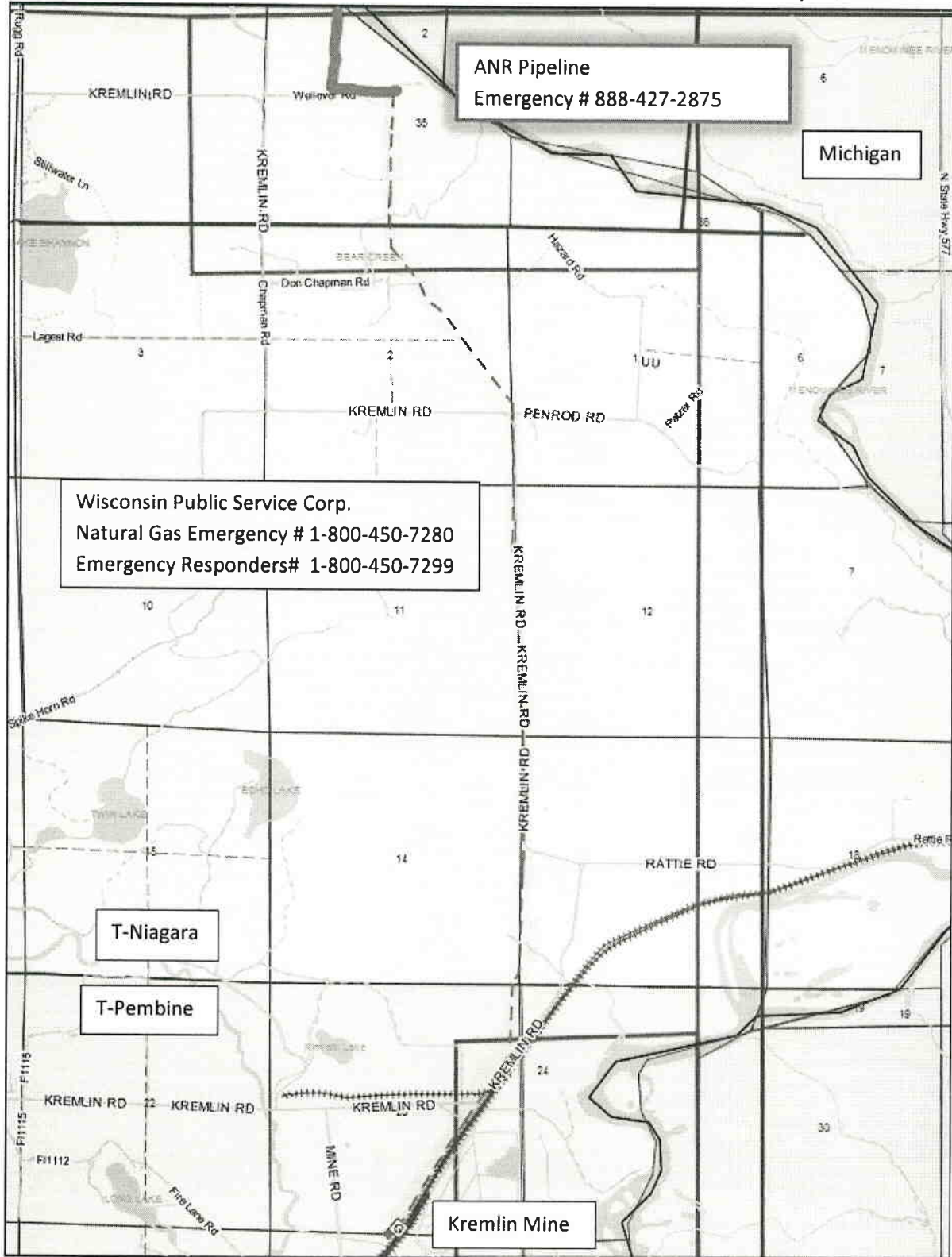
WISCONSIN PUBLIC SERVICE EMERGENCY:
NATURAL GAS EMERGENCY: 1-800-450-7280
EMERGENCY RESPONDERS: 1-800-450-7299

NOTICE AND DISCLAIMER
At your request, Wisconsin Public Service (WPS) is providing information regarding the location of certain of its underground facilities, including paper maps and/or electronic files (the "Information").
WARNING: UNDERGROUND FACILITY LOCATIONS SHOWN IN THE PAPER MAPS AND/OR ELECTRONIC FILES ARE FOR REFERENCE PURPOSES ONLY AND THEREFORE, MUST BE FIELD VERIFIED. WPS's agreement to provide this information does not confirm or deny the location of any of WPS's underground facilities. Under the law and pursuant to Wisconsin State Statutes 19.07 and 19.07(2), Federal Law State Rule 102.014, and Michigan Act 25 of the Public Act of 1974, you **MUST** confirm the locations of all underground facilities by excavating an underground facility through Digging Before You Dig (DBYD) or 811 or MGS (Dig in Michigan) at 611 or 800-450-7171. Confirmation of the locations of underground facilities is YOUR responsibility.
DISCLAIMER: Anyone using the paper maps and/or electronic files assumes sole responsibility to verify in the field the locations of all underground facilities. To the fullest extent permitted by law, the use of the information agrees to indemnify, defend, and hold WPS harmless from any and all claims, damages, losses, and expenses, including costs and attorney fees, arising out of or resulting from the use of the information. Any use of the information also agrees that the use or duplication of the information constitutes agreement to the above terms and conditions.

Form 150-0500 Rev. 3-11



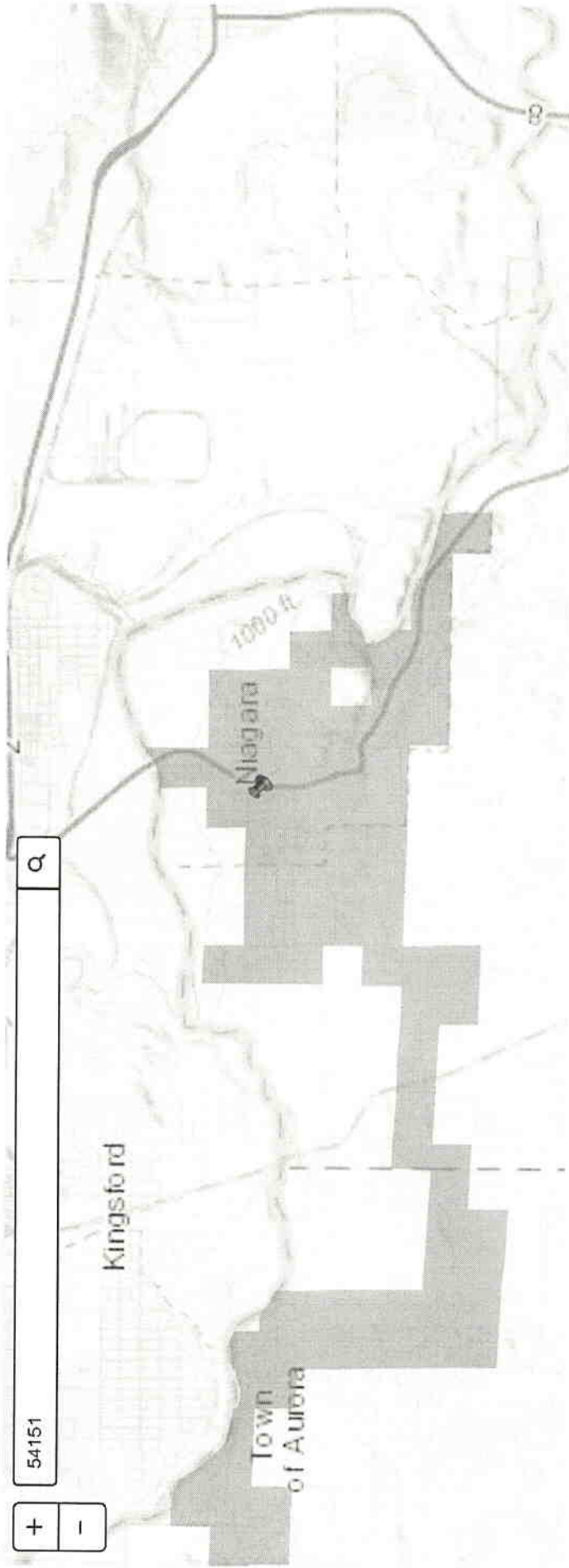
Copyright © 2013 National Geographic Society, Inc. used.





Natural gas service area

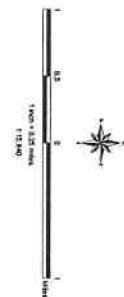
Select a location on map to get information regarding natural gas service availability in corresponding area.



Natural Gas service by WE Energies within the Town of Niagara, Marinette County as of January 21, 2019

<http://www.we-energies.com/maps/natural-gas-service-area/>

Town of Niagara Zoning Map



Natural Features	
[Symbol: wavy lines]	Waterway
[Symbol: dashed line]	Waterway Right-of-Way
[Symbol: solid line]	Waterway
[Symbol: dotted line]	Waterway Right-of-Way
[Symbol: solid line]	Waterway
[Symbol: solid line]	Waterway Right-of-Way

Niagara Zoning	
[Symbol: diagonal lines]	A-1
[Symbol: cross-hatch]	B-1
[Symbol: horizontal lines]	C-1
[Symbol: vertical lines]	D-1
[Symbol: diagonal lines]	M-2

Niagara Planning Area
Structural Area

January 2011
Niagara County
Law Enforcement Department

