


Baton Rouge Police Department Council Maps 4-28 to 5-4-14

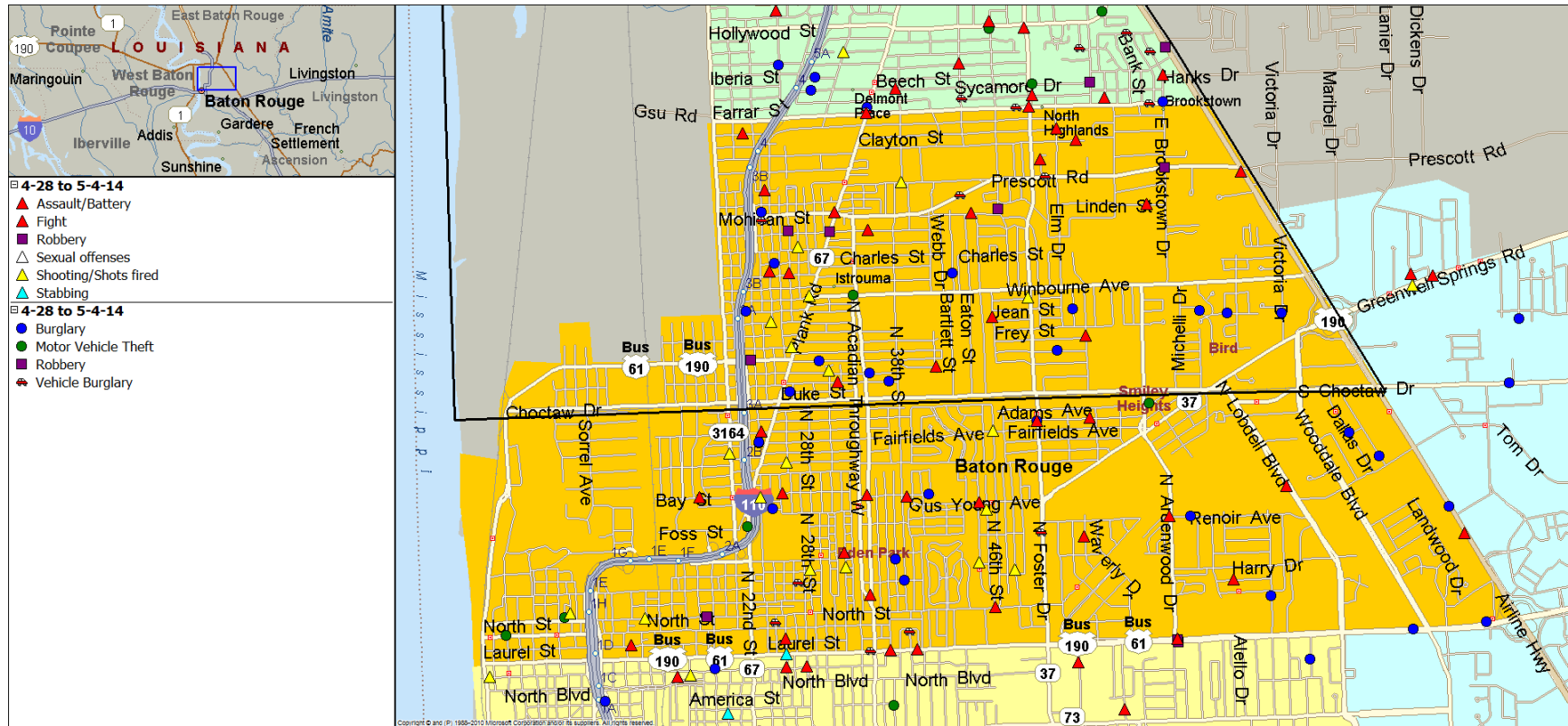
Produced by P. DePrato
Crime Statistician
Baton Rouge Police Department

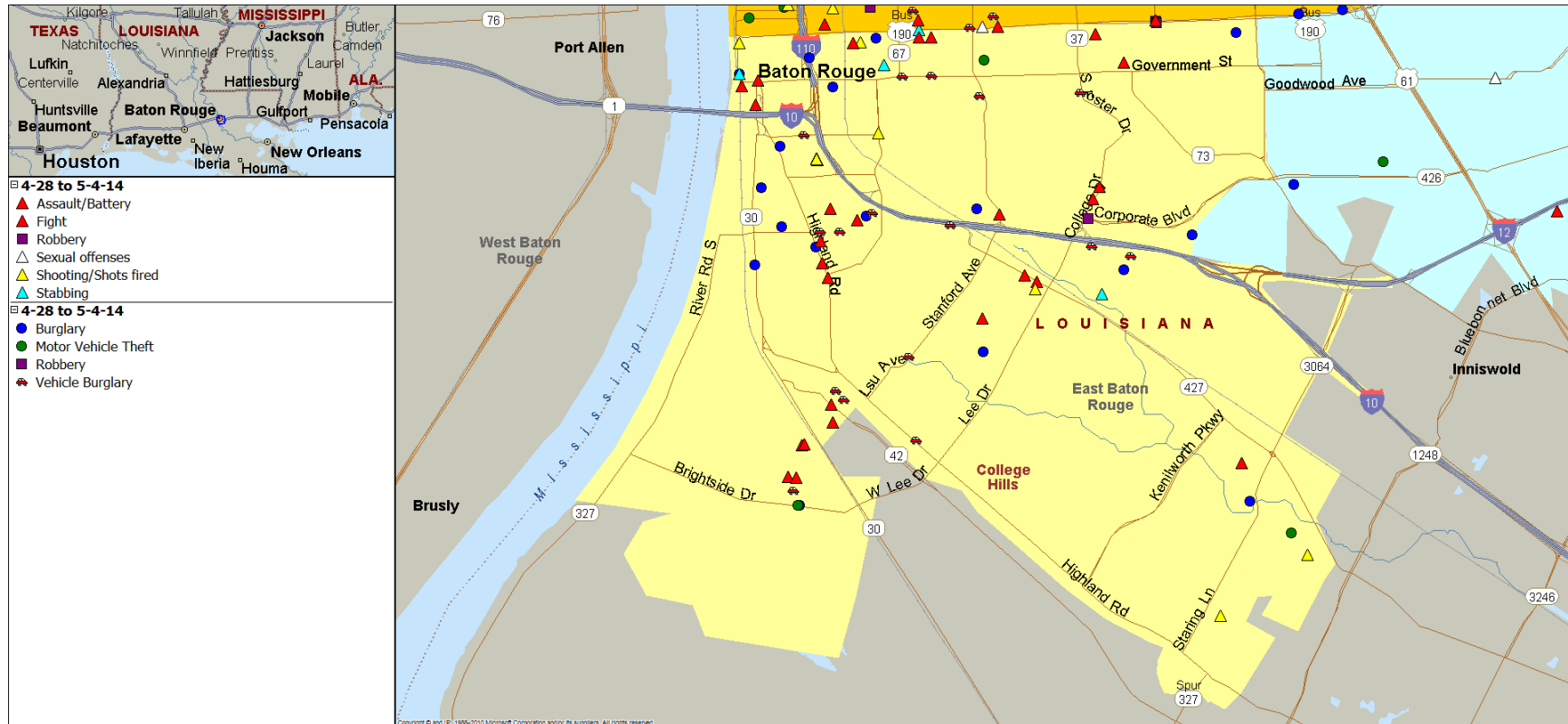


- 
- The information you are about to view depicts a reasonably accurate snapshot of the locations of certain types of crimes reported to the Baton Rouge Police Department over the previous seven days. However the process of producing data this quickly, before extensive investigation or review and verification, means the data has limitations and is subject to errors.
 - Most importantly, these maps are based upon dispatch information and preliminary reports. They do not reflect our official crime statistics and should never be represented as such. Our official crime statistics are subjected to additional scrutiny and review while being compiled and therefore take longer to publish.
 - The types and numbers of crimes reflected by the pin maps are categorized by the initial responding officer. If that officer misclassifies the type of crime or any other inaccurate information is inadvertently entered into the initial report, it could cause the map could be inaccurate.



District Maps





Copyright © and (P) 1999-2010 Microsoft Corporation and/or its suppliers. All rights reserved.

