




Pig



Dirty Pig



Rock River Soap and a shower



People and Pigs ain't
all that differ'nt:
a Pig's work is dirty work
and People get dirty at
work. People at play often
make a mess of themselves
and for Pigs, the mess is
the play.

Either way, both Pigs and
People gets dirty;
workin' or playin'.

One big difference is:
People don't like to
stay dirty;

it's hard to keep friends
when you smell bad

not a big problem for Pigs.

So, if you get dirty,
whether you had to or not,
keep a bar of

Rock River Soap
nearby, so you can get
nice'n clean again.

I'm the SoapGuy, and I
knows about these things,
so repeat after Me:

Get Dirty
Get Clean
Repeat

www.rockriversoap.com

Downtown Kenosha

DAY 1



Day-1

Memphis, TN. to Greenville, MS.
Quality Inn 8166 Varnavas Dr
Cordova, TN. 38016

GPS :Bumpus Harley-Davidson
N 35° 11.037 W 089° 50.069

GPS :Quality Inn
N 35° 11.318 W 089° 47.505

START: Drive: 106.6 mi (about 2 hours)

- 1 Head northwest on Varnavas Dr toward N Germantown Pkwy - 0.1 mi
- 2 Take the 1st right onto N Germantown Pkwy - 0.6 mi
- 3 Turn left to merge onto I-40 W toward Memphis - 5.9 mi
- 4 Take exit 10B to stay on I-40 W toward Little Rock - 11.1 mi
- 5 Keep left to stay on I-40 W, follow signs for Interstate 40 W/Little Rock Entering Arkansas - 10.5 mi
- 6 Keep left to stay on I-40 W, follow signs for Little Rock - 12.0 mi
- 7 Take exit 265 for US-79 toward Hughes - 0.2 mi
- 8 Turn left onto AR-218 W/US-79 S/Bing's Store Rd - 0.2 mi
- 9 Head south on AR-218 W/US-79 S/Bing's Store Rd toward US-70 E
Continue to follow US-79 S - 37.0 mi
- 10 Turn left onto AR-1 S/Forrest Ave Continue to follow AR-1 S - 15.6 mi
- 11 Turn left onto US-49 S - 6.1 mi
- 12 Slight right onto US-49 S/Martin Luther King Jr Dr W/Panama Rd W
Continue to follow US-49 S - 5.3 mi
- 13 Continue onto Biscoe St - 1.6 mi

Day-1 (continued)

Memphis, TN. to Greenville, MS.

- 14 Continue onto Columbia St - 0.1 mi
- 15 Turn right onto Missouri St - 0.3 mi
- 16 Turn left onto Market Alley Destination will be on the right - 0.1 mi

Arrive At: **1** Delta Cultural Center **GPS** N 34° 31.411 W 09° 35.176
141 Cherry St, Helena, AR 72342

START: Drive: 0.2 mi (about 1 min)

- 1 Head north on Market Alley toward Phillips St - 0.0 mi
- 2 Turn right onto Phillips St - 0.0 mi
- 3 Turn right onto Cherry St - 0.0 mi
- 4 Head south on Cherry St toward Missouri St - 0.1 mi
- 5 Turn left onto Missouri St

Arrive At: **2** Depot Museum **GPS** N 34° 31.366 W 09° 35.157
1-65 Missouri St, Helena, AR 72342

START: Drive: 107.5 mi (about 2 hours 5 mins)

- 1 Head west on Missouri St toward Natchez St - 0.3 mi
- 2 Turn left onto Columbia St - 0.1 mi
- 3 Continue onto Biscoe St - 1.6 mi
- 4 Continue onto US-49 N/Martin Luther King Jr Dr Continue to follow US-49 N - 5.2 mi
- 5 Turn left to stay on US-49 N - 15.2 mi
- 6 Turn left onto AR-1 S - 59.1 mi
- 7 Continue onto AR-54 W/U.S. 165 S - 7.0 mi
- 8 Turn left onto U.S. 165 S/US-65 S - 18.0 mi
- 9 Slight right toward E Ash St - 0.2 mi
- 10 Slight right onto E Ash St - 0.4 mi
- 11 Turn left toward N 1st St - 0.3 mi
- 12 Continue straight onto N 1st St - 0.1 mi
- 13 Turn left onto E Oak St - 0.0 mi
- 14 Take the 1st right onto N Railroad St - 0.1 mi


Arrive At: **3** Japanese American Internment Center **GPS** N 33° 37.703
104 N Railroad St, McGehee AR 71654 W 091° 23.720

START: Drive: 35.9 mi (about 42 mins)

- 1 Head southeast on N Railroad St toward E Seaman's Dr - 0.0 mi
- 2 Take the 1st right onto E Seaman's Dr - 0.0 mi
- 3 Take the 1st left onto S 1st St - 1.5 mi
- 4 Turn right onto U.S. 165 S/US-278 E/US-65 S Continue to follow US-278 E Entering Mississippi - 33.4 mi
- 5 Turn left onto MS-454 W - 0.6 mi
- 6 Turn left toward Levee Rd - 0.4 mi
- 7 Turn left onto Levee Rd - 0.1 mi


Arrive At: Harlow's Casino Resort & Hotel **GPS** N 33° 18.05
Levee Rd, Leland, MS 38756 W 091° 08.382

BATON ROUGE HARLEY-DAVIDSON® KEEPS YOU COVERED



FREE SHIRT*

With any scheduled and completed service order performed by the Baton Rouge H-D® Service Dept.



5853 Siegen Lane, Baton Rouge, LA 70809
225-292-9632 | www.harleybatonrouge.com

*Offer expires 6/30/2013. Shirt shown is for illustrative purposes only and may differ from free shirt. Restrictions may apply. See store for details.

DAY 2

Day-2

Greenville, MS to Vicksburg MS
Depart From: Harlow's Casino Resort & Hotel
Levee Rd, Leland, MS 38756

START: Drive: 54.2 mi (about 1 hour 2 mins)

- 1 Head northwest on Levee Rd - 0.1 mi
- 2 Take the 1st right - 0.4 mi
- 3 Turn right toward MS-454 E - 0.6 mi
- 4 Continue straight onto MS-454 E - 4.8 mi
- 5 Turn right onto MS-1 S - 30.3 mi
- 6 Turn left onto MS-14 E - 4.0 mi
- 7 Turn right at Carter Bros Rd - 2.3 mi
- 8 Slight right onto US-61 S Destination will be on the right - 11.6 mi

Arrive At: 1 Onward Store **GPS** :N 32° 43.503 W 090° 56.398
5861 US-61, Rolling Fork, MS 39159

START: Drive: 56.1 mi (about 1 hour 3 mins)

- 1 Head northwest on US-61 N toward MS-1 N - 0.9 mi
- 2 Turn left onto MS-1 N - 4.7 mi
- 3 Turn left onto MS-465 S - 11.5 mi
- 4 Head southwest on MS-465 S - 14.4 mi
- 5 Head south on MS-465 S toward Paw Paw Rd - 12.8 mi
- 6 Turn right onto US-61 S - 5.4 mi
- 7 Turn right onto US-61 BUS S Destination will be on the left - 6.3 mi

Arrive At: 2 Coca Cola Museum **GPS** :N 32° 21.099 W 090° 52.911
1107 S Washington St, Vicksburg, MS 39183

START: Drive: 1.7 mi (about 4 mins)

- 1 Head south on S Washington St toward China St - 0.1 mi
- 2 Take the 2nd left onto Clay St Destination will be on the left - 1.6 mi

Arrive At: 3 Vicksburg National Military Park **GPS** :N 32° 20.596 W 090° 51.035
3201 Clay St, Vicksburg, MS 39183

START: Drive: 1.3 mi (about 2 mins)

- 1 Head southeast on Clay St toward Union Ave Destination will be on the right 1.3 mi

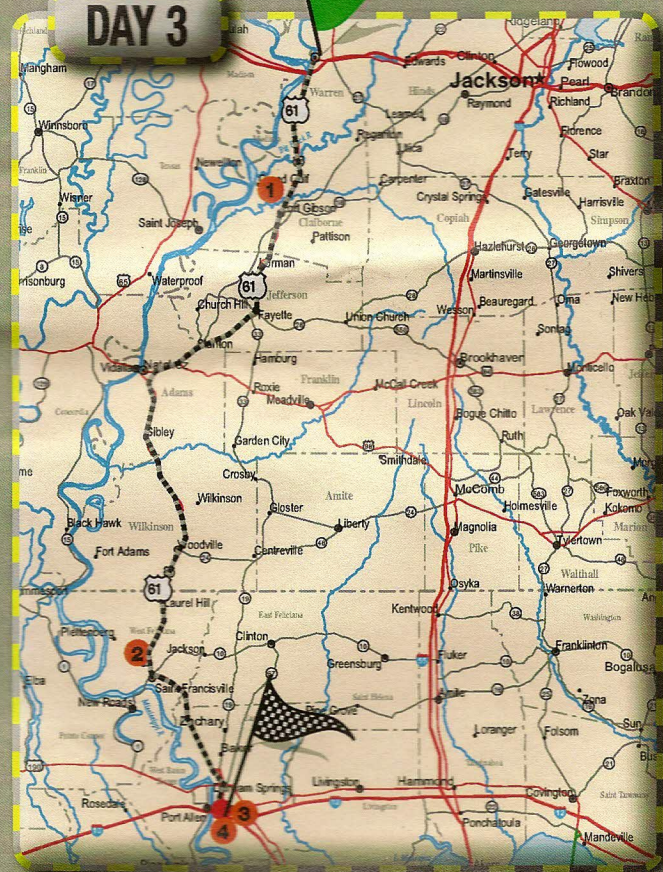
Arrive At: 4 McAlister's Deli **GPS** :N 32° 20.621 W 090° 50.079
4200 Clay St Vicksburg, MS, 39183

START: Drive: 1.1 mi (about 2 mins)

- 1 Head west on Clay St/ Old U.S. 80 toward Berryman Rd Continue to follow Clay St - 0.9 mi
- 2 turn left onto Old Hwy 27 Destination will be on the left - 0.2 mi

Arrive At: Hampton Inn **GPS** :N 32° 20.546 W 090° 50.925
3330 Clay St Vicksburg, MS, 39183

DAY 3



GRUBER LAW OFFICES LLC

ONE CALL **G** THAT'S ALL

(414) 276-6666 | 1-877-276-HURT

Day-3

Vicksburg, MS to Baton Rouge, LA
Depart From: Hampton Inn

3330 Clay St, Vicksburg, MS 39183

START: Drive: 40.9 mi (about 51 mins)

Day-3 (continued)

Vicksburg, MS to Baton Rouge, LA

- 1 Head north on Old Hwy 27 toward Clay St - 0.2 mi
- 2 Take the 1st right onto Clay St - 0.3 mi
- 3 Slight right to merge onto I-20 W - 3.1 mi
- 4 Take exit 1B on the left to merge onto US-61 S toward Natchez - 27.1 mi
- 5 Turn right onto Carroll St - 0.2 mi
- 6 Carroll St turns slightly left and becomes Rodney Rd - 10.0 mi

Arrive At: **1 Windsor Ruins**

Port Gibson, MS 39150

GPS :N 31° 56.439 W 091° 07.791

START: Drive: 117.2 mi (about 2 hours 28 mins)

- 1 Head south toward MS-552/Rodney Westside Rd - 1.3 mi
- 2 Slight left onto MS-552 - 3.9 mi
- 3 Turn left to stay on MS-552 - 4.6 mi
- 4 Turn left onto the ramp to Natchez Trace Pkwy - 0.2 mi
- 5 Turn right onto Natchez Trace Pkwy - 10.4 mi
- 6 Head south on Natchez Trace Pkwy - 16.4 mi
- 7 Head southwest on Natchez Trace Pkwy - 3.7 mi
- 8 Take the Liberty Road W ramp to Natchez - 0.2 mi
- 9 Merge onto Liberty Rd - 0.3 mi
- 10 Turn left onto the US-61 S/US-84 W ramp to US-98 W - 0.1 mi
- 11 Turn right onto US-61 S/US-84 W/Sgt Prentiss Dr Continue to follow US-61 S/US-84 W - 1.5 mi
- 12 Slight left to stay on US-61 S/US-84 W Continue to follow US-61 S Entering Louisiana - 54.2 mi
- 13 Turn right onto LA-66/Tunica Trace - 19.8 mi
- 14 Turn right onto Main St - 0.4 mi
- 15 Turn left onto Pelican Dr Destination will be on the right - 0.1 mi

Arrive At: **2 Louisiana State Penitentiary Museum**

Angola, LA 70712

GPS :N 30° 56.415
W 091° 34.130

START: Drive: 66.9 mi (about 1 hours 33 mins)


- 1 Head east on Pelican Dr toward Main St - 0.1 mi
- 2 Turn right onto Main St - 0.4 mi
- 3 Turn left onto LA-66/Tunica Trace - 19.8 mi
- 4 Turn right onto US-61 S - 27.8 mi
- 5 Turn right to merge onto US-190 W/Airline Hwy - 2.3 mi
- 6 Take the exit toward Port Allen/Plaquemine - 0.2 mi
- 7 Merge onto LA-1 N - 0.5 mi
- 8 Turn left onto LA-1 S - 2.4 mi
- 9 Turn right onto Homestead Ln - 0.1 mi
- 10 Head east on Homestead Ln toward LA-1 S - 0.1 mi
- 11 Take the 1st right onto LA-1 S - 1.7 mi
- 12 Take the ramp onto I-10 E - 9.8 mi
- 13 Take exit 163 for Siegen Ln toward LA-3246 - 0.2 mi
- 14 Continue straight - 0.4 mi
- 15 Slight left onto LA-3246 E/Siegen Ln - 1.2 mi

Arrive At: **3 Harley-Davidson of Baton Rouge**

5853 Siegen Ln, Baton Rouge, LA 70809

GPS :N 30° 23.825
W 091° 03.397

START: Drive: 10.5 mi (about 17 mins)



ELVIS[®]
LIVES

VISIT **GRACELAND[®]** IN MEMPHIS
800-238-2000 ★ ELVIS.COM

**PRESENT THIS COUPON TO RECEIVE \$4.00 OFF EACH ADULT
PLATINUM OR VIP GRACELAND TOUR TICKET (UP TO SIX TICKETS)**

Not to be combined with any other offers or discounts and not valid on previous purchases. This coupon must be presented at Graceland when purchasing tickets or picking up reserved tickets. Good for up to six platinum or VIP tickets. All tickets must be purchased in one transaction with one payment type to receive discount. If purchasing online at Elvis.com be sure to use promo code to receive discount. Not valid May 25 & 26, July 4-7, Aug. 15-18, Aug. 31, Sept. 1, Nov. 29-30, 2013. Expires Dec. 30, 2013. If purchasing VIP tickets, use promo code: HOG13VIP. If purchasing Platinum tickets, use promo code: HOG13PL.

© EPE Reg. U.S. Pat. & TM Off.

Day-3 (continued)

Wicksburg, MS to Baton Rouge, LA

- 1 Head northeast on LA-3246 E/Siegen Ln toward Julia Aubin Dr - 0.3 mi
- 2 Turn left onto LA-73 N/Rte 73 N/State Route 73 N/US-61 N/Airline Hwy Continue to follow US-61 N/Airline Hwy - 2.2 mi
- 3 Merge onto I-12 W via the ramp to Baton Rouge - 3.1 mi
- 4 Merge onto I-10 W - 3.7 mi
- 5 Keep right to continue on I-110 N, follow signs for Downtown/Metro Airport - 0.4 mi
- 6 Take exit 1A for Government St/LA-73 S - 0.2 mi
- 7 Turn left onto Government St - 0.7 mi
- 8 Turn left onto St James St - 0.0 mi

Arrive At: **4** Belle of Baton Rouge Casino & Hotel

GPS :N 30° 26.569 W 091° 11.368

400-596 St James St, Baton Rouge, LA 70802

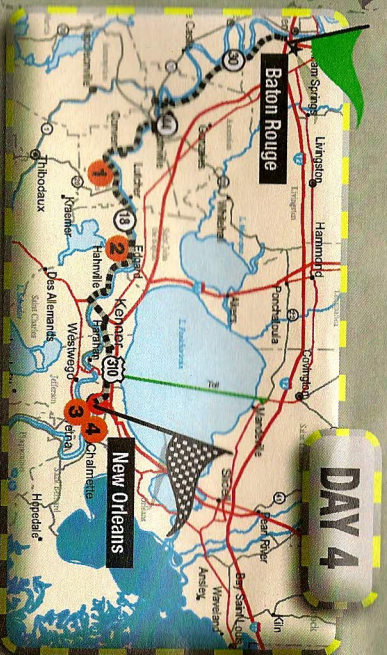
START: Drive: 0.4 mi (about 4 mins)

- 1 Head south on St James St toward France St - 0.0 mi
- 2 Turn left onto France St - 0.1 mi
- 3 Turn left at the 2nd cross street onto St Louis St - 0.0 mi
- 4 Take the 1st left onto Government St - 0.2 mi
- 5 Turn left onto S River Rd Destination will be on the right - 0.1 mi

Arrive At: USS KIDD & Veterans Memorial

GPS :N 30° 26.612 W 091° 11.405

300 S River Rd, Baton Rouge, LA 70802



Day-4

Baton Rouge LA to New Orleans LA-Day 4

Depart From: Belle of Baton Rouge Hotel

400-598 St James St, Baton Rouge, LA 70802

GRUBER LAW OFFICES LLC
ONE CALL THAT'S ALL
(414) 276-6666 | 1-877-276-HURT

START: Drive: 59.6 mi (about 1 hour 24 mins)

- 1 Head south on St James St toward France St - 0.0 mi
- 2 Turn right onto France St - 0.0 mi
- 3 Head east on France St toward St James St - 0.1 mi
- 4 Take the 1st right onto St Phillip St - 0.2 mi
- 5 Continue onto LA-30 E/Nicholson Dr Continue to follow LA-30 E - 1.7 mi
- 6 Turn right onto LA-3115 - 1.7 mi
- 7 Turn left onto LA-75/River Rd - 8.4 mi

- 8 Head southwest on LA-75/River Rd toward 1269 Continue to follow

River Rd - 7.1 mi

- 9 Turn right onto LA-44 S - 2.9 mi

- 10 Turn left to merge onto LA-70 W - 2.5 mi

- 11 Turn left toward Frontage St - 0.2 mi

- 12 Continue straight onto Frontage St - 0.5 mi

- 13 Turn right onto LA-18 E - 18.5 mi

- 14 Turn right Destination will be on the right - 0.0 mi

Arrive At: **1** Laura Plantation

2247 LA-18 North, Vachete, LA 70090

GPS :N 30° 00.493 W 90° 43.504

START: Drive: 5.8 mi (about 8 mins)

- 1 Head North on LA-18 W - 0.0 mi
- 2 Turn right onto LA-18 E - 5.8 mi

Arrive At: **2** Evergreen Plantation

4649 LA-18, Edgard, LA 70049

GPS :N 30° 01.771 W 090° 38.481

START: Drive: 50.6 mi (about 1h 17 mins)

- 1 Head southeast on LA-18 E toward Whitney Plantation - 10.6 mi
- 2 Head east on LA-18/ River Rd - 16.7 mi
- 3 Turn right onto Avondale Garden Rd - 0.7 mi
- 4 Turn left onto US-90 E - 1.8 mi
- 5 Slight right onto Westbank Expy - 4.0 mi
- 6 Slight left onto US-90 BUS E (signs for US 90 Business E) Partial toll road - 7.9 mi
- 7 Take exit 11A toward Tchoupitoulas Street Toll road - 0.5 mi
- 8 Turn left onto Callopie St - 0.2 mi
- 9 Turn left onto Convention Center Blvd - 0.6 mi
- 10 Make a U-turn - 0.1 mi

Arrive At: **3** Wyndam Hotel

701 Convention Center Blvd, New Orleans, LA 70130

GPS :N 29° 56.719 W 090 03.914

START: Drive: 0.9 mi (about 2 mins)

- 1 Head south on Convention Center Blvd toward Notre Dame St - 0.5 mi
- 2 Slight left to stay on Convention Center Blvd - 0.2 mi
- 3 Turn left onto Henderson St - 0.1 mi
- 4 Take the 1st right onto Race St Restricted usage road - 0.1 mi

Arrive At: **4** Mardi Gras World

300-334 Race St, New Orleans, LA 70130

GPS :N 29° 53.935 W 90° 06.213

START: Drive: 1.0 mi (about 4 mins)

- 1 Head north on Race St Restricted usage road - 0.1mi
- 2 Turn left toward Henderson St - 0.0 mi
- 3 Slight right onto Henderson St - 0.1 mi
- 4 Take the 1st right onto Convention Center Blvd - 0.8 mi
- 5 Make a U-turn - 0.1 mi

Arrive At: **3** Wyndam Hotel

701 Convention Center Blvd, New Orleans, LA 70130

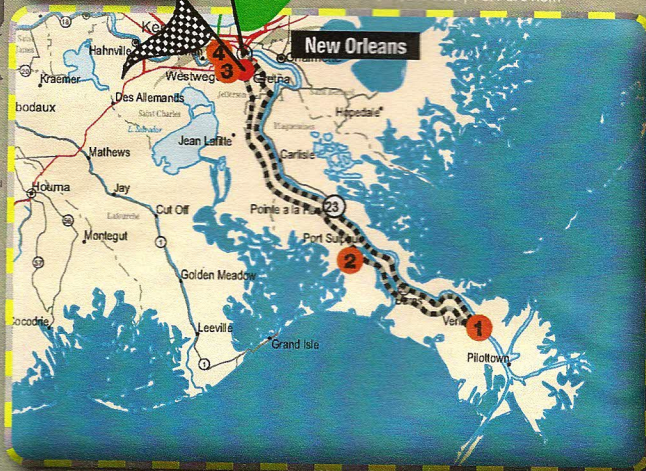
GPS :N 29° 56.719 W 090 03.914

DAY 5

GRUBER LAW OFFICES LLC

ONE CALL  THAT'S ALL

(414) 276-6666 | 1-877-276-HURT



Day-5

New Orleans, LA to Venice, LA

Depart From: 701 Convention Center Blvd

New Orleans, LA 70130

START: 79.0 mi (about 1h 35 mins)

- 1 Head south on Convention Center Blvd toward Notre Dame St - 0.5 mi
- 2 Slight left onto Convention Center Blvd - 0.2 mi
- 3 Turn right onto Henderson St - 0.1 mi
- 4 Take the 1st right onto Tchoupitoulas St - 0.0 mi
- 5 Take the ramp onto US-90 BUS W - 2.0 mi
- 6 Take exit 9B for Louisiana 428 E/ Gen de Gaulle Dr - 0.7 mi
- 7 Merge onto General De Gaulle Dr - 1.1 mi
- 8 Turn right onto LA-428 S / Behrman Pl continue to follow LA-428 S - 2.9 mi
- 9 Turn left onto LA-23 S - 69.1 mi
- 10 Turn right onto Jump Basin Rd - 0.2 mi
- 11 Slight right onto Tide Water Rd - 2.1 mi

Arrive At: **1** Tide Water Rd

GPS : N 29°23.141 W 89° 38.884

Venice, LA, 70091 (End of the Road)

START: Drive: 42.6 mi (about 48 mins)

- 1 Head northeast on Tide Water Rd toward Lily Dr - 2.1 mi
- 2 Slight left onto Jump Basin Rd - 0.2 mi
- 3 Take the 2nd left onto LA-23 N - 40.4 mi

Arrive At: **2** Woodland Plantation

GPS : N 29° 58.385 W 89° 82.710

LA-23, Port Sulphur, LA 70083

START: Drive: 36.8 mi (about 47 mins)

- 1 Head northeast on LA-23 - 31.5 mi
- 2 Turn right onto Westbank Expy - 0.0 mi
- 3 Slight left to merge onto US-90 BUS E Partial toll toad - 3.8 mi



UNITED BY INDEPENDENTS

110 YEARS OF AN UNBREAKABLE BOND
ONLY AT THE MUSEUM.

BUY TICKETS AT H-DMUSEUM.COM

HARLEY-
DAVIDSON
MUSEUM



Day-5 (continued)

New Orleans, LA to Venice, LA


- 4 Take exit 11A toward Tchoupitoulas Street Partial toll road - 0.5 mi
- 5 Turn left onto Calliope St - 0.2 mi
- 6 Turn Left onto Convention Center Blvd - 0.6 mi
- 7 Make a U-turn - 0.1 mi

Arrive At: **3 Wyndam Hotel** GPS :N 29° 56.719 W 090 03.914
701 Convention Center Blvd, New Orleans, LA 70130

START: Drive: 0.4 mi about 2 mins

- 1 Head south on Convention Center Blvd toward Notre Dame St - 0.1 mi
- 5 Make a U turn at Notre Dame St - 0.2 mi
- 6 Turn right onto Poydras St - 0.1 mi
- 7 Take the 2nd right onto Port of New Orleans PI - 0.0 mi

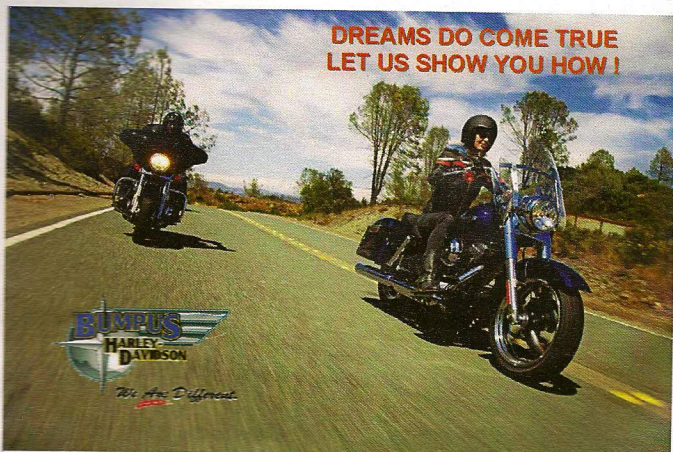
Arrive At: **4 Creole Queen** GPS :N 29° 54.80 W 90° 06.31
Port of New Orleans PL, New Orleans LA, 70130



GRUBER LAW OFFICES LLC

ONE CALL **G** THAT'S ALL

(414) 276-6666 | 1-877-276-HURT



ONE STOP FOR SALES, SERVICE, FINANCING, INSURANCE & RIDER TRAINING

10 Whitten Road
Memphis, TN 38133
901-722-1121



325 South Byhalia Road
Collierville, TN 38017
901-316-1121

BUMPUSHARLEYDAVIDSON.COM

Time Running Out On Your Next Marketing Project?



Let Us Help

If you have a marketing project due but don't have the time or skills to get it done, let us help. We will get it done right, on time and on budget.

SERVICES INCLUDE:

- Ad Design • Copy Writing • Brochure
- Show Displays • Web Sites • Packaging
- Logos • E-newsletters

BROAD REACH
Marketing Group

414.719.5368 • milwaukee
info@broadreachmarketing.net