



FEDERAL ABSTRACT COMPANY

STATE * FEDERAL *** INDIAN LANDS
POST OFFICE BOX 2288
SANTA FE, NEW MEXICO 87504-2288
PHONE (505)982-5537 *** FAX (505)982-2584**

E-MAIL ADDRESS *** office@federalabstractco.com

WEEKLY REPORT OF THE OIL AND GAS LEASING ACTIVITIES IN THE STATE OF NEW MEXICO, TEXAS, OKLAHOMA AND KANSAS AS TAKEN FROM THE RECORDS IN THE UNITED STATES DEPARTMENT OF THE INTERIOR, BUREAU OF LAND MANAGEMENT, STATE OFFICE AT SANTA FE, NEW MEXICO.

Report No. 2657

May 1, 2015 thru May 8, 2015

DON'T FORGET!

**The May State Oil and Gas Lease Sale will be
held in Roswell, New Mexico.**




Tuesday, May 19, 2015

Daniels Leadership Center, NMMI

201 W. 19th Street, Roswell

****Note****

The order of tracts for the May 19, 2015 State Oil & Gas Lease Sale has changed. The Oral tracts of 3/16th royalty will be offered before the 1/6th royalty leases. VB leases will be before VO leases.



The following are Record Title Assignments that have been approved by the BLM.

- KSNM 67011 Anadarko Petroleum Corporation, P.O. Box 173779, Denver, CO 80217 to Anadarko E&P Onshore LLC, P.O. Box 1330, Houston, TX 77251 (100%)
T. 33 S. – R. 40 W.
Section 2-SW
Morton County, KS
160.000 Acres
- KSNM 67012 Anadarko Petroleum Corporation, P.O. Box 173779, Denver, CO 80217 to Anadarko E&P Onshore LLC, P.O. Box 1330, Houston, TX 77251 (100%)
T. 33 S. – R. 40 W.
Section 5-SW
Morton County, KS
160.000 Acres
- KSNM 67015 Anadarko Petroleum Corporation, P.O. Box 173779, Denver, CO 80217 to Anadarko E&P Onshore LLC, P.O. Box 1330, Houston, TX 77251 (100%)
T. 33 S. – R. 40 W.
Section 11-W2NW
Morton County, KS
80.000 Acres
- KSNM 67016 Anadarko Petroleum Corporation, P.O. Box 173779, Denver, CO 80217 to Anadarko E&P Onshore LLC, P.O. Box 1330, Houston, TX 77251 (100%)
T. 33 S. – R. 40 W.
Section 15-NE
Morton County, KS
160.000 Acres
- KSNM 67017 Anadarko Petroleum Corporation, P.O. Box 173779, Denver, CO 80217 to Anadarko E&P Onshore LLC, P.O. Box 1330, Houston, TX 77251 (100%)
T. 33 S. – R. 40 W.
Section 19-Lots 3,4,E2SW
Morton County, KS
150.480 Acres
- KSNM 67018 Anadarko Petroleum Corporation, P.O. Box 173779, Denver, CO 80217 to Anadarko E&P Onshore LLC, P.O. Box 1330, Houston, TX 77251 (100%)
T. 33 S. – R. 40 W.
Section 30-Lots 1,2,E2NW
Morton County, KS
149.200 Acres
- KSNM 67024 Anadarko Petroleum Corporation, P.O. Box 173779, Denver, CO 80217 to Anadarko E&P Onshore LLC, P.O. Box 1330, Houston, TX 77251 (100%)
T. 34 S. – R. 41 W.
Section 6-Lots 6,7,E2SW,SE
Morton County, KS
315.100 Acres
- KSNM 67025 Anadarko Petroleum Corporation, P.O. Box 173779, Denver, CO 80217 to Anadarko E&P Onshore LLC, P.O. Box 1330, Houston, TX 77251 (100%)
T. 34 S. – R. 41 W.
Section 7-E2NW
Morton County, KS
80.000 Acres

KSNM 67027 Anadarko Petroleum Corporation, P.O. Box 173779, Denver, CO 80217 to Anadarko E&P Onshore LLC, P.O. Box 1330, Houston, TX 77251 (100%)
T. 34 S. – R. 41 W.
Section 7-SE
Morton County, KS
160.000 Acres

KSNM 67028 Anadarko Petroleum Corporation, P.O. Box 173779, Denver, CO 80217 to Anadarko E&P Onshore LLC, P.O. Box 1330, Houston, TX 77251 (100%)
T. 34 S. – R. 41 W.
Section 8-SE
Morton County, KS
160.000 Acres

KSNM 67031 Anadarko Petroleum Corporation, P.O. Box 173779, Denver, CO 80217 to Anadarko E&P Onshore LLC, P.O. Box 1330, Houston, TX 77251 (100%)
T. 34 S. – R. 42 W.
Section 1-SE
Morton County, KS
160.000 Acres

KSNM 67032 Anadarko Petroleum Corporation, P.O. Box 173779, Denver, CO 80217 to Anadarko E&P Onshore LLC, P.O. Box 1330, Houston, TX 77251 (100%)
T. 34 S. – R. 42 W.
Section 12-SE
Morton County, KS
160.000 Acres

KSNM 67039 Anadarko Petroleum Corporation, P.O. Box 173779, Denver, CO 80217 to Anadarko E&P Onshore LLC, P.O. Box 1330, Houston, TX 77251 (100%)
T. 34 S. – R. 43 W.
Section 19-NE
Morton County, KS
160.000 Acres

KSNM 67043 Anadarko Petroleum Corporation, P.O. Box 173779, Denver, CO 80217 to Anadarko E&P Onshore LLC, P.O. Box 1330, Houston, TX 77251 (100%)
T. 34 S. – R. 43 W.
Section 31-SE
Morton County, KS
160.000 Acres

KSNM 67047 Anadarko Petroleum Corporation, P.O. Box 173779, Denver, CO 80217 to Anadarko E&P Onshore LLC, P.O. Box 1330, Houston, TX 77251 (100%)
T. 35 S. – R. 43 W.
Section 10-N2,SE
Morton County, KS
480.000 Acres

KSNM 67048 Anadarko Petroleum Corporation, P.O. Box 173779, Denver, CO 80217 to Anadarko E&P Onshore LLC, P.O. Box 1330, Houston, TX 77251 (100%)
T. 35 S. – R. 43 W.
Section 11-N2,SE
Morton County, KS
480.000 Acres

KSBLM 17735 Cimarex Energy Company to Casillas Petroleum Energy Parnters, LP, 401 S. Boston Ave., Ste. 2400, Tulsa, OK 74103 (86.5% of 65.4731%) and Casillas Petroleum Corporation, 401 S. Boston Ave., Ste. 2400, Tulsa, OK 74103 (13.5% of 65.4731%)
T. 26 S. – R. 34 W.
Section 6-S2
Finney County, KS
306.570 Acres

KSGLO 03807 Cimarex Energy Company to Casillas Petroleum Energy Parnters, LP, 401 S. Boston Ave., Ste. 2400, Tulsa, OK 74103 (86.5% of 50%) and Casillas Petroleum Corporation, 401 S. Boston Ave., Ste. 2400, Tulsa, OK 74103 (13.5% of 50%)
T. 25 S. – R. 34 W.
Section 6-Lots 6,7,E2SW,SE
Section 10-N2
Section 18-Lots 1-4,E2W2,E2
Section 30-Lots 1,2,E2NW,NE
Section 34-SE
Finney County, KS
1,761.860 Acres

KSGLO 03811 Cimarex Energy Company to Casillas Petroleum Energy Parnters, LP, 401 S. Boston Ave., Ste. 2400, Tulsa, OK 74103 (86.5% of 50%) and Casillas Petroleum Corporation, 401 S. Boston Ave., Ste. 2400, Tulsa, OK 74103 (13.5% of 50%)
T. 26 S. – R. 34 W.
Section 29-N2
Section 30-SE,E2SW
Section 31-E2,E2SW
Section 32-N2
Section 33-W2NW
Finney County, KS
1,360.000 Acres

KSGLO 03813 Cimarex Energy Company to Casillas Petroleum Energy Parnters, LP, 401 S. Boston Ave., Ste. 2400, Tulsa, OK 74103 (86.5% of 50%) and Casillas Petroleum Corporation, 401 S. Boston Ave., Ste. 2400, Tulsa, OK 74103 (13.5% of 50%)
T. 26 S. – R. 34 W.
Section 18-E2SW,SE
Finney County, KS
240.000 Acres

KSGLO 03814 Cimarex Energy Company to Casillas Petroleum Energy Parnters, LP, 401 S. Boston Ave., Ste. 2400, Tulsa, OK 74103 (86.5% of 50%) and Casillas Petroleum Corporation, 401 S. Boston Ave., Ste. 2400, Tulsa, OK 74103 (13.5% of 50%)
T. 26 S. – R. 35 W.
Section 9-ALL
Section 10-N2
Kearny County, KS
960.000 Acres

KSGLO 03815 Cimarex Energy Company to Casillas Petroleum Energy Parnters, LP, 401 S. Boston Ave., Ste. 2400, Tulsa, OK 74103 (86.5% of 50%) and Casillas Petroleum Corporation, 401 S. Boston Ave., Ste. 2400, Tulsa, OK 74103 (13.5% of 50%)
T. 26 S. – R. 34 W.
Section 17-SW,W2SE
Finney County, KS
240.000 Acres

KSGLO 03823 Cimarex Energy Company to Casillas Petroleum Energy Parnters, LP, 401 S. Boston Ave., Ste. 2400, Tulsa, OK 74103 (86.5% of 50%) and Casillas Petroleum Corporation, 401 S. Boston Ave., Ste. 2400, Tulsa, OK 74103 (13.5% of 50%)
T. 27 S. – R. 34 W.
Section 4-Lots 1-4,S2N2
Section 6-Lots 1,2,S2NE,E2SE
Haskell County, KS
560.470 Acres

