

RESOLUTION NO. 05-16-16 (2016)

**FINAL RESOLUTION VACATING THE TOWN ROADS
IN HARRIS RIVER ACRES PLAT**

To the Town Board of the Town of Farmington:

WHEREAS, notice of these proceedings has been given as provided by law and a hearing was conducted by the Town Board on May 16, 2016, and

WHEREAS, it would be in the public's interest to vacate and discontinue the town roads in Harris River Acres Plat, and

WHEREAS, the town roads proposed to be vacated and discontinued are shown on Exhibit A, attached hereto and incorporated herein.

NOW THEREFORE, BE IT RESOLVED, it is in the public's interest to vacate and discontinue the town roads in Harris River Acres Plat, as shown on Exhibit A.

BE IT FURTHER RESOLVED, that this resolution is passed in all respects and the town roads described in Exhibit A are hereby vacated and discontinued pursuant to §66.1003, Wis. Stat.

BE IT FURTHER RESOLVED, that the real estate described herein shall be released from further restriction and shall revert to private ownership as provided by §66.1005, Wis. Stat.

By:



Kevin Will, Chairman


Caroline Murphy, Supervisor


Craig Nelson, Supervisor


ADOPTED: May 16, 2016
APPROVED: May 16, 2016
PUBLISHED: _____, 2016

ATTEST:



Sandy Grenlie, Town Clerk

Signatures of Kevin Will, Caroline Murphy, Craig Nelson and Sandy Grenlie authenticated this 16th day of May, 2016.

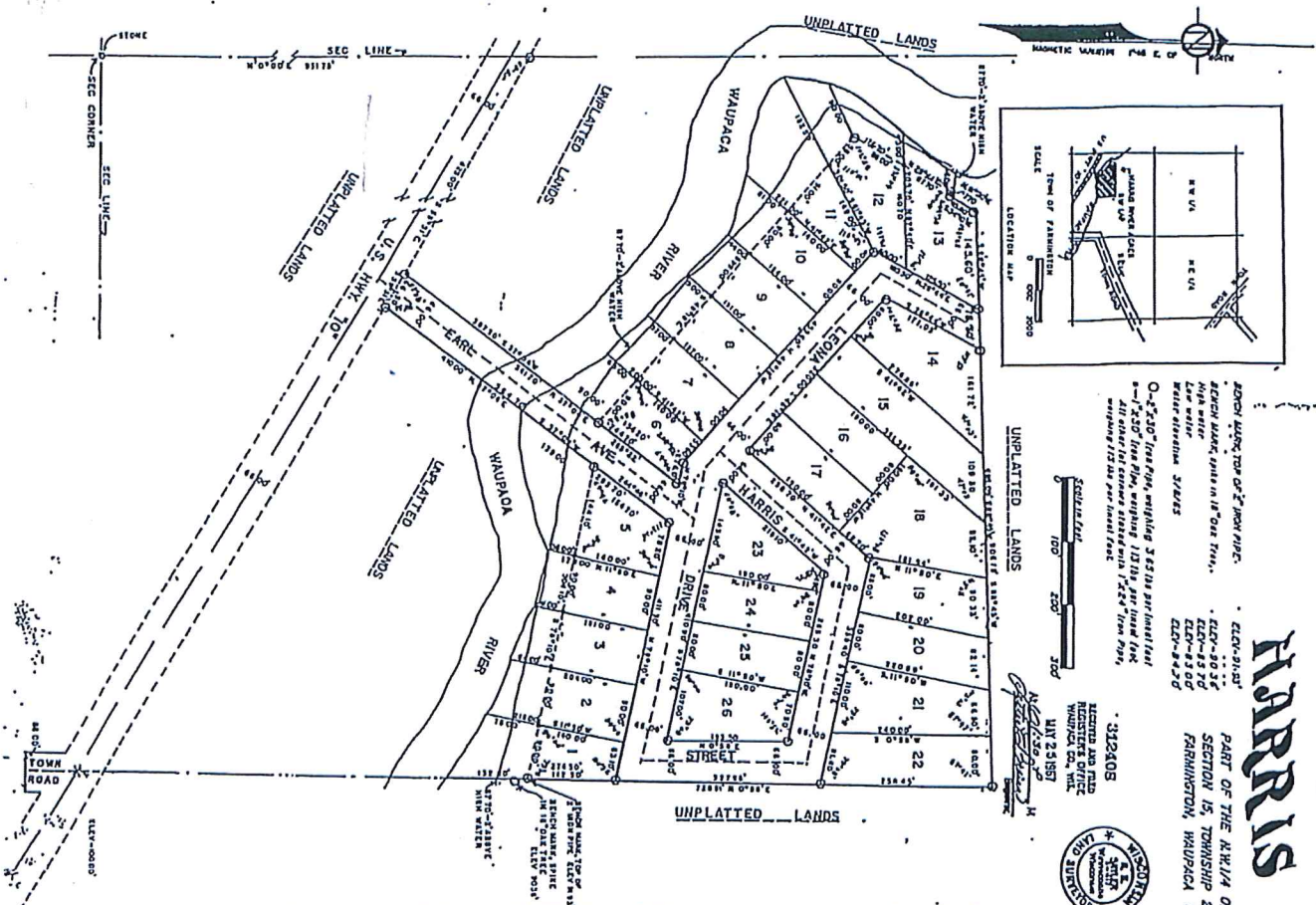


Thomas A. Maroney,
TITLE: MEMBER STATE BAR OF WISCONSIN

THIS INSTRUMENT WAS DRAFTED BY:
Attorney Thomas A. Maroney
115 E. Fulton Street
Waupaca, Wisconsin



DOC# 841958



HARRIS RIVER ACRES

Vol. 5: Pg. 11



OWNER: **HARRIS RIVER ACRES**
 SECTION 15, TOWNSHIP 22 NORTH, RANGE 11 EAST IN THE TOWN OF FARMINGTON, WAUPACA COUNTY, WISCONSIN.

OWNER'S STATEMENT:
 I, **Carl A. Harris**, owner of the above described property, do hereby certify that the same is as shown on the attached plat and that the same is subject to the easements and restrictions therein set forth.

CERTIFICATE OF SURVEY

I, **R. K. Smith**, Surveyor, being first duly sworn as such, do hereby certify that the above described property is as shown on the attached plat and that the same is subject to the easements and restrictions therein set forth. The plat is a true and correct representation of the actual boundaries and restrictions of the property as shown on the ground and as shown on the attached plat. The plat is a true and correct representation of the actual boundaries and restrictions of the property as shown on the ground and as shown on the attached plat.

OWNERS CERTIFICATE OF DEDICATION

I, **Carl A. Harris**, owner of the above described property, do hereby certify that the same is as shown on the attached plat and that the same is subject to the easements and restrictions therein set forth.

COUNTY TREASURER'S CERTIFICATE

I, **Nancy S. Smith**, County Treasurer, do hereby certify that the above described property is as shown on the attached plat and that the same is subject to the easements and restrictions therein set forth.

CERTIFICATE OF ADOPTION

Resolved by the Board of Supervisors of Waupaca County, Wisconsin, that the plat herein showing **HARRIS RIVER ACRES** be and the same be adopted and approved as such.

RESOLUTION OF ADOPTION

Resolved by the Board of Supervisors of Waupaca County, Wisconsin, that the plat herein showing **HARRIS RIVER ACRES** be and the same be adopted and approved as such.

ACCESS RESTRICTION CLAUSE

This plat is subject to the easements and restrictions herein set forth and the same are hereby acknowledged and accepted by the owner and the State of Wisconsin.

