

ORDINANCE NO. 8-16-10 (2010)

**AN ORDINANCE AMENDING THE REGULATIONS ON THE PLACEMENT OF BUOYS**

The Town Board of Town of Farmington does hereby ordain as follows:

**SECTION 1.** §98-1.07 of the Town of Farmington ordinance on the placement of regulation buoys is amended as follows, to add subsection (16):

98-1.07 Placement of Regulation Buoys

1. SLOW NO WAKE BUOY AT THE SOUTHWEST END OF THE CHANNEL BETWEEN COLUMBIA & LIMEKILM LAKE 175 FT. NORTHWEST OF THE SOUTH SHORE IN SW1/4-SE1/4 SECTION 33.
2. SLOW NO WAKE BUOY AT EAST END OF CHANNEL IN LIMEKILM LAKE 90 FEET FROM THE SOUTH SHORE IN NORTH EAST CORNER OF SW1/4-SE1/4 SECTION 33.
3. SLOW NO WAKE BUOY IN ROUND LAKE AT CHANNEL TO MCCROSSEN LAKE 15 FEET FROM SOUTH SHORE IN NE1/4-SE1/4 SECTION 33.
4. SLOW NO WAKE BUOY IN MCCROSSEN LAKE 300 FEET FROM NORTH SHORE IN SW1/4-SW1/4 SECTION 34.
5. SLOW NO WAKE BUOY IN CHANNEL BETWEEN MCCROSSEN AND NESSLING LAKE 20 FT. OFF NORTH WEST SHORE IN SOUTH WEST CORNER OF NE1/4-SW1/4 SECTION 34.
6. SLOW NO WAKE BUOY IN CHANNEL BETWEEN NESSLING AND RAINBOW LAKE 110 FEET OFF NORTH WEST SHORE IN NE1/4-SW1/4 SECTION 34.
7. SLOW NO WAKE BUOY IN ROUND LAKE AT CHANNEL TO GEORGE LAKE 20 FEET OFF SOUTH SHORE IN SE1/4-NW1/4 SECTION 34.
8. SLOW NO WAKE BUOY IN CENTER OF TAYLOR LAKE 200 FEET OFF THE TAYLOR LAKE MARINE DOCK IN NW1/4-NW1/4 SECTION 35.
9. SLOW NO WAKE BUOY IN CHANNEL BETWEEN TAYLOR AND RAINBOW LAKES 25 FEET OFF THE NORTH SHORE OF GOVERNMENT ISLAND IN NE1/4-NE1/4 SECTION 34.

10. SLOW NO WAKE BUOY AT ENTRANCE TO SUNSET LAKE ON SECTION LINE BETWEEN SW1/4-SE1/4 SECTION 27 AND NW1/4-NE1/4 SECTION 34 200 FEET OFF EAST SHORE LINE.

11. SLOW NO WAKE BUOY AT ENTRANCE TO SUNSET LAKE ON SECTION LINE BETWEEN SW1/4-SE1/4 SECTION 27 AND NW1/4-NE1/4 SECTION 34 200 FEET OFF EAST SHORE OF ONAWAY ISLAND.

12. SLOW NO WAKE BUOY IN EAST END OF SUNSET LAKE 800 FEET OFF ONAWAY ISLAND IN SW1/4-SE1/4 OF SECTION 27.

13. SLOW NO WAKE BUOY IN WEST END OF SUNSET LAKE 500 FEET OFF WEST SHORE IN SE1/4-SW1/4 SECTION 27.

14. SLOW NO WAKE BUOY AT WEST ENTRANCE TO SUNSET LAKE 150 FEET SOUTH OF ONAWAY ISLAND IN NORTH WEST CORNER OF NW1/4-NE1/4 SECTION 34.

15. SLOW NO WAKE BUOY, IN SNUG HARBOR COVE, IN COLUMBIA LAKE, LOCATED 250 FEET SOUTH FROM THE SOUTHWEST CORNER OF THE INDIAN CROSSING CHANNEL.

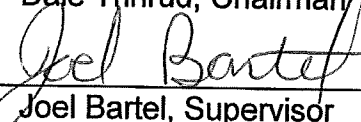
16. ADDITIONAL SLOW NO WAKE BUOY SW END OF COLUMBIA LAKE CHANNEL BY DING'S DOCK/PETERSON MARINE; GPS LOCATION N44° 19.941, W89° 10.3716.


**SECTION 2.** This Ordinance shall take effect on and upon passage and publication according to law.

Approved: August 16, 2010.

TOWN OF FARMINGTON

by   
Dale Trinrud, Chairman

by   
Joel Bartel, Supervisor

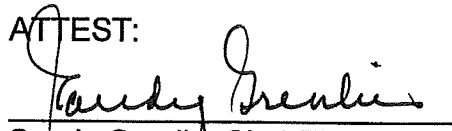
by   
Caroline Murphy, Supervisor

Adopted: August 16, 2010.

Approved: August 16, 2010.

Published: August 26, 2010.

ATTEST:

  
\_\_\_\_\_

Sandy Grenlie, Clerk/Treasurer