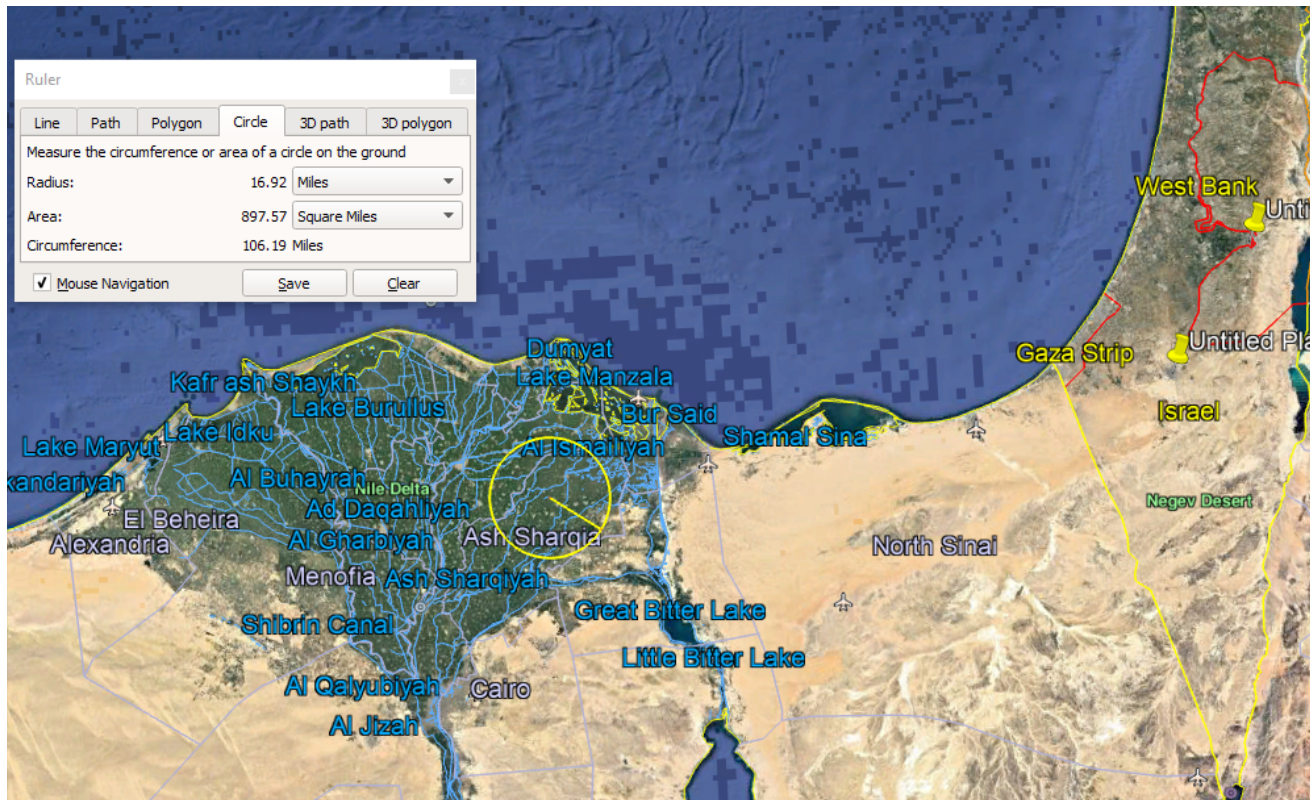


## The Patriarchs, Their Livestock, the LAND, (accompanying maps)

Map 1- showing Palestine with a circle of 862.72 square miles, centered at Aelia/AI Quds, (the city claimed to be Jerusalem).

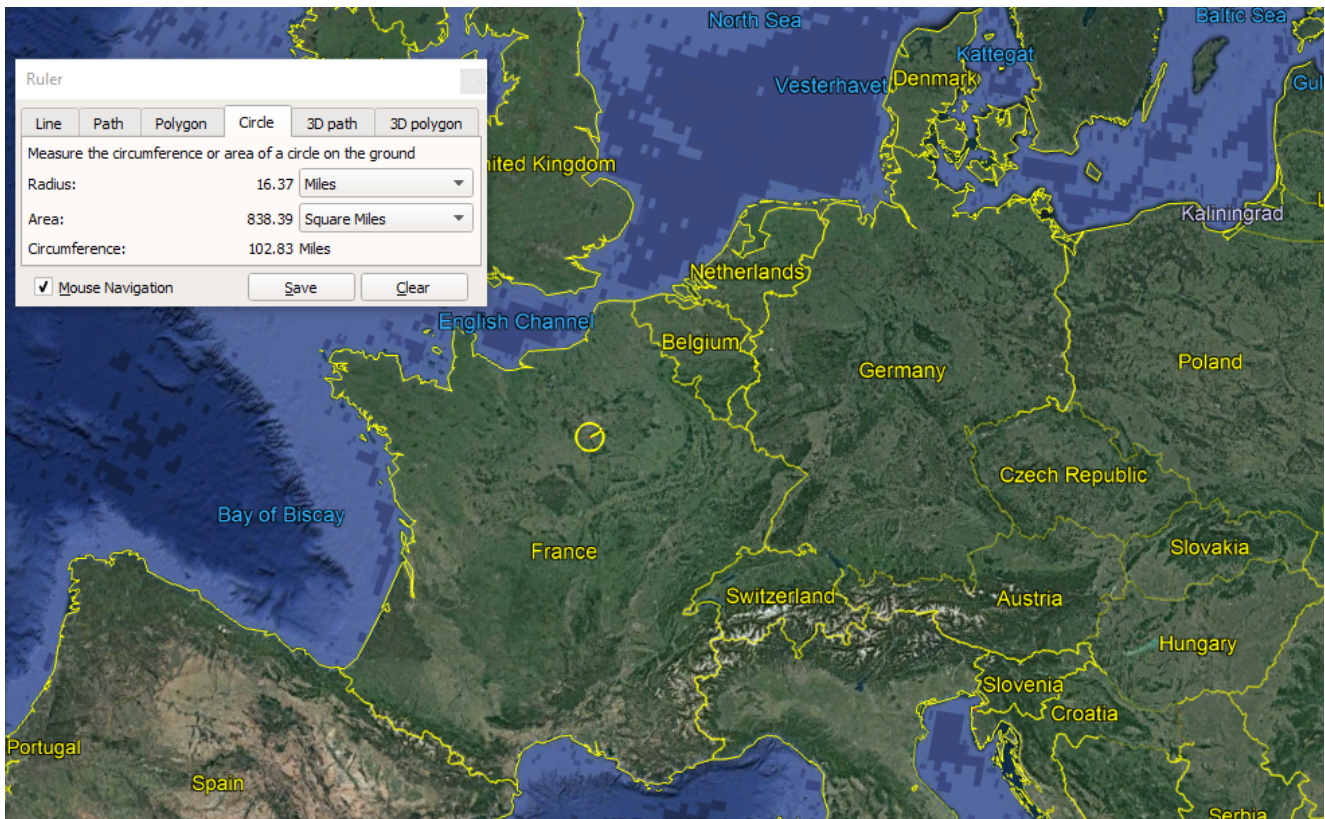


Map 2- showing Upper Egypt, (Nile Delta), with a circle of 897.57 square miles, centered as eastward as possible within the greenest land. This basic area would be where "Goshen" would need to most likely be located; although some desperate Geographical Apologists say "Goshen" was within a now defunct eastern distributary. Of course, one problem is that the circle on this map is only illustrating the growth rate of the company of peoples with the Patriarchs after 215 years in KNON "Canaan", not their booming growth during their next 215 years in MTsRYM.



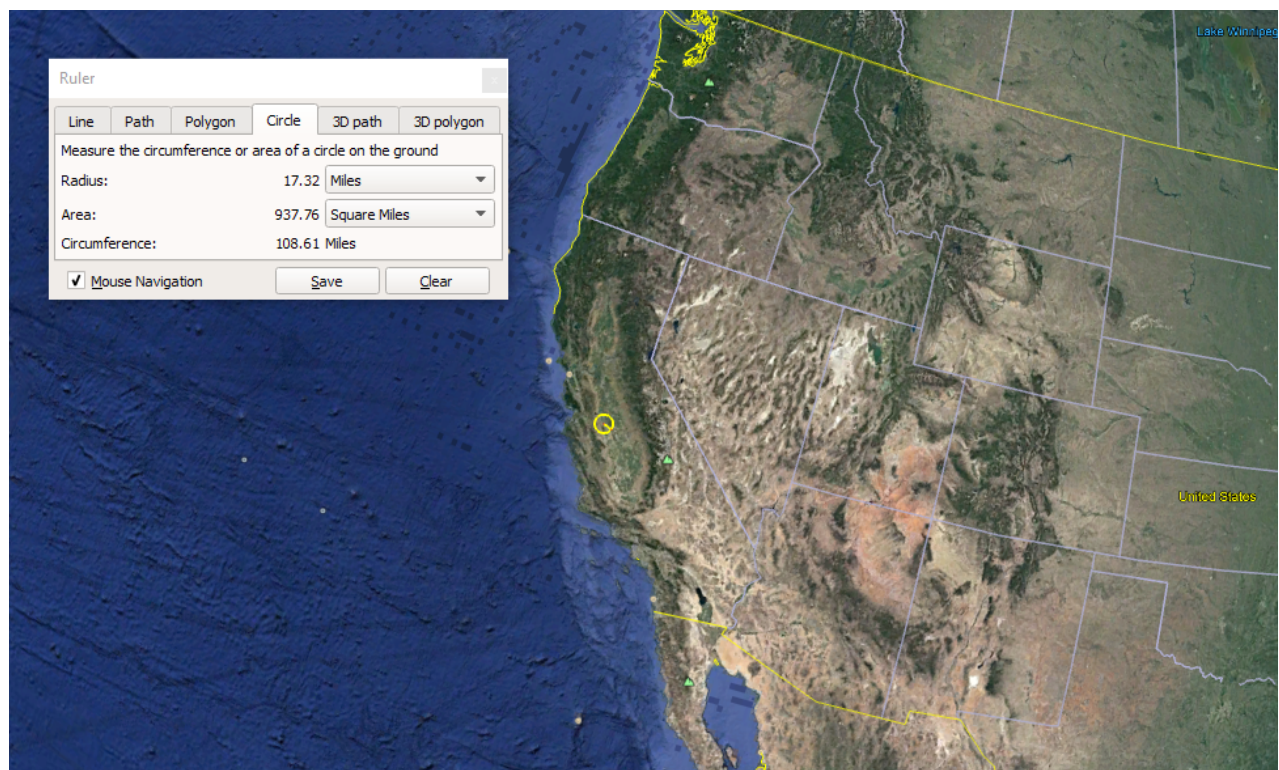
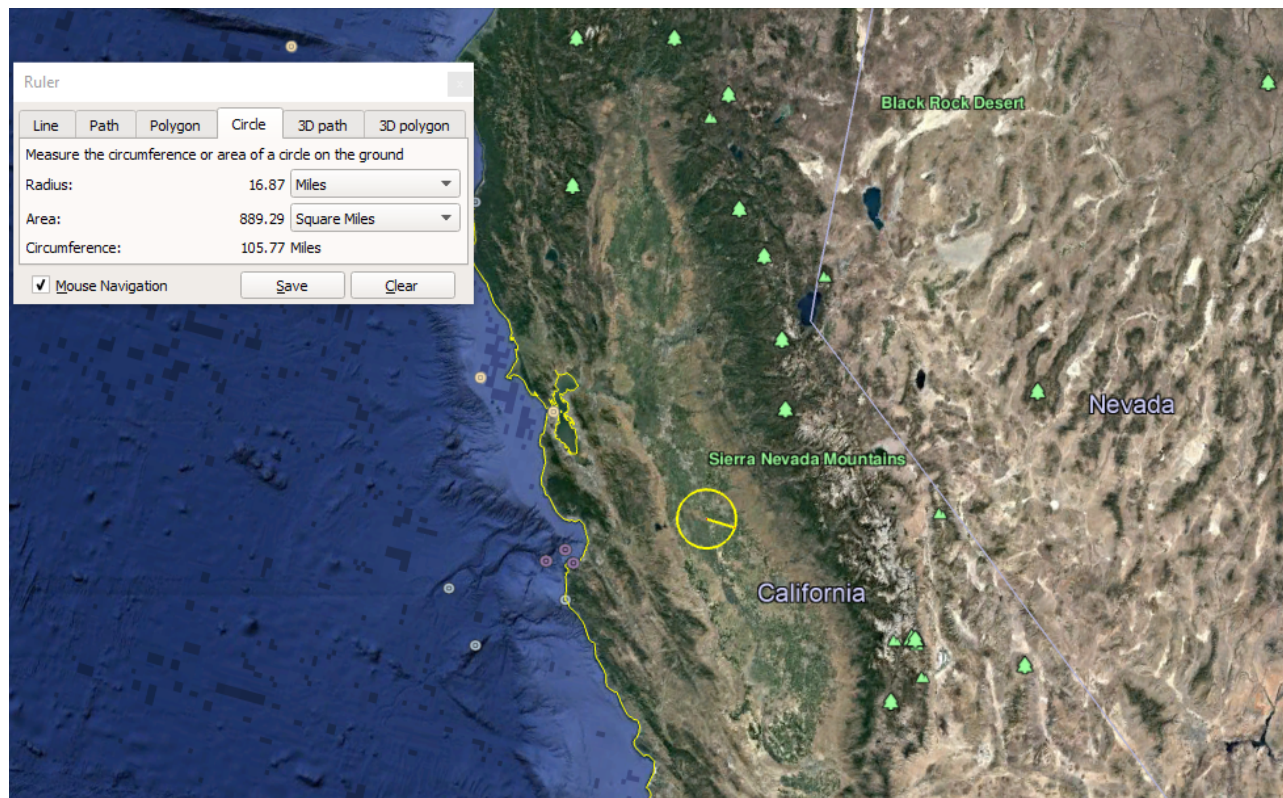


Map 3- showing Europe with a circle of 838.39 square miles, centered almost directly north of Burgundy in Ile-de-France.



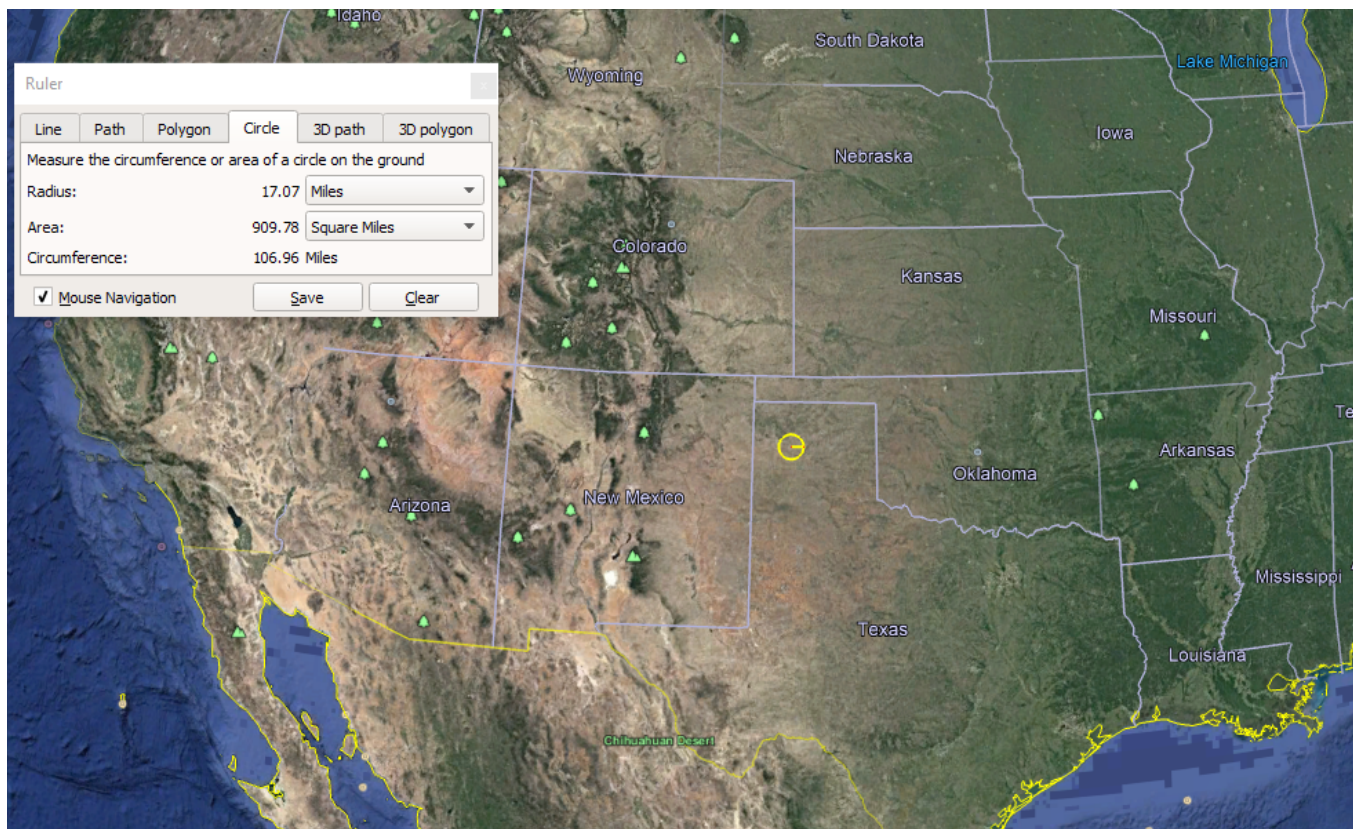


Map 4 and 5- showing California and the Western US sea coast, with a circle of 889.29 square miles on the first map and 937.76 square miles on the second map. Both circles were casually placed near Monterey Bay to show them close to the approximate center of the state.





Map 6- showing most of the US, with a circle of 909.78 square miles in the upper western Texas panhandle.



Map 7- showing half the calculated required square miles at the end of 215 years in KNON "Cannan". The circle was placed between Aelia/Al Quds, (the assumed location of Jerusalem) and "Beersheba", (also assumed). Of course, what the map doesn't show is how impossible the terrain between these two locations, would be for grazing these herds.





Map 8- showing 857.65 square miles centered directly at "Beersheba", where the Patriarchs would have spent the greater part of their 215 years in KNON. The impossibility of large, healthy herds of cattle and sheep/goats here cannot be understated.

